

or disposal of Hydrocarbons or the production or disposal of water from the Oil and Gas Properties;

(f) any equipment, machinery, fixtures, improvements and other personal, movable and mixed property, whether operational or nonoperational, known or unknown, owned or leased, located on or used or held for use in connection with any of the Oil and Gas Properties, including well equipment, casing, tubing, pumps, motors, machinery, tanks, boilers, fixtures, compression equipment, flowlines, pipelines, gathering systems associated with the Wells, manifolds, and all pads, structures, buildings, materials, and other items used in the operation thereof, as of the Effective Time (all such items, along with those items in clause (h), collectively, the “**Personal Property**”),

(g) to the extent effective as of the Closing Date, all Contracts, subject in each case to receipt of any Required Consents, that are binding on the Oil and Gas Properties or that relate to the ownership or operation of the Oil and Gas Properties (but only to the extent applicable to the Oil and Gas Properties), including operating agreements, unitization, pooling and communitization agreements, declarations and orders, area of mutual interest agreements, joint venture agreements, farmin and farmout agreements, exchange agreements, purchase and sale agreements and other Contracts in which the Assignor acquired interests in any other Assets, transportation agreements, agreements for the sale and purchase of Hydrocarbons and processing agreements (excluding any Leases and Contracts that are Excluded Assets, the “**Conveyed Contracts**”),

(h) all files, records and data (including electronic data) or copies thereof in the possession of the Assignor to the extent related to the Assets, including (i) lease files, land files, wells files, division order files, abstracts, title files, engineering and/or production files, non-interpretive maps, and accounting, legal and Tax records, (ii) AFEs, engineering records, non-interpretive reservoir information, daily drilling and completion plans and reports, and wellbore diagrams, (iii) marketing contracts; (iv) environmental files, reports and records, and (v) all geological or geophysical or other seismic or related technical data, information, or records relating to the Assets, to the extent transferable by Assignor without payment of additional consideration to a third party, together with all interpretations and analyses thereof (collectively, the “**Records**”);

(i) any SCADA, measurement technology and any other automation systems, including meters and related telemetry on Wells, power lines, telephone and communication lines, and other appurtenances used or held for use in connection with any of the other Assets described herein,

(j) all Hydrocarbons in storage or existing at the Effective Time in stock tanks, pipelines and/or plants (including inventory) and produced from or attributable to the Oil and Gas Properties;

(k) all rights, claims and causes of action (including warranty and similar claims, indemnity claims and defenses and insurance claims) of the Assignor against Third Parties, arising on or after the Effective Time, and to the extent relating to (i) a casualty, condemnation, loss or other damage to the Assets which has not been fully repaired or replaced with substantially similar assets, (ii) the obligations assumed by the Assignee pursuant to this Agreement or (iii) with respect to which the Assignee has an obligation to indemnify the Assignor, before the Effective Time,

(l) all rights, benefits and obligations arising from or in connection with any gas imbalances on or after the Effective Time, and

(m) all trade credits, accounts receivable, notes receivable, take-or-pay amounts receivable, other receivables and all audit rights to the extent arising under any of the Conveyed Contracts or otherwise with respect to the Assets for any period from and after the Effective Time.

Assignment 2 of 4

CERTIFIED COPY CERTIFICATE
STATE OF TEXAS
COUNTY OF LIBERTY

I hereby certify that foregoing is a full, true and correct photograph of a copy of the original record now in my lawful custody and possession and recorded in the Official Public Records of my office with the identification number shown hereon signed in this date

JUL 11 2022

LEE HAJDUSEK CHAMBERS
LIBERTY COUNTY CLERK
LIBERTY COUNTY, TEXAS

BY *[Signature]*
DEPUTY CLERK



TO HAVE AND TO HOLD the Assets unto Assignee and its successors and assigns, forever, subject, however, to the terms and conditions in the Contribution Agreement and subject to the following terms and conditions.

1. Assignor's Title

(A) ASSIGNOR MAKES NO, AND DISCLAIMS ANY, REPRESENTATION OR WARRANTY, EXPRESS, IMPLIED, STATUTORY OR OTHERWISE, AS TO TITLE TO THE ASSETS AND ASSIGNEE (ON BEHALF OF ASSIGNEE AND ITS SUCCESSORS AND ASSIGNS) IRREVOCABLY WAIVES AND RELEASES FOR ALL PURPOSES ALL OBJECTIONS AND CLAIMS AGAINST ASSIGNOR OR ITS AFFILIATES ASSOCIATED WITH TITLE TO THE ASSETS.

(B) NOTWITHSTANDING ANYTHING HEREIN TO THE CONTRARY, ASSIGNEE FOREVER WAIVES, AND ASSIGNOR SHALL HAVE NO LIABILITY FOR ANY ACTUAL OR ALLEGED TITLE DEFECTS.

2. Disclaimers of Warranties

(A) ASSIGNEE ACKNOWLEDGES AND AGREES THAT, (I) THE ASSETS SHALL BE ASSIGNED AND CONVEYED FROM ASSIGNOR TO ASSIGNEE WITHOUT WARRANTY, EXPRESS, STATUTORY, IMPLIED OR OTHERWISE, (II) ASSIGNOR MAKES NO REPRESENTATION OR WARRANTY, EXPRESS, STATUTORY, IMPLIED OR OTHERWISE, WITH RESPECT TO THE ASSETS, AND (III) THE ASSETS SHALL BE ASSIGNED AND CONVEYED TO ASSIGNEE "AS-IS, WHERE-IS", AND WITH ALL FAULTS AND DEFECTS IN THEIR PRESENT CONDITION AND STATE OF REPAIR, WITHOUT RECOURSE.

(B) ASSIGNEE FURTHER ACKNOWLEDGES THAT: (X)(I) THE ASSETS HAVE BEEN USED FOR CRUDE OIL, NATURAL GAS, NATURAL GAS LIQUIDS, CONDENSATE AND/OR REFINED PRODUCT DRILLING AND/OR OPERATIONS AND FOR PROCESSING, GATHERING, TREATING, STORING AND TRANSPORTING SUCH SUBSTANCES, AND POSSIBLY FOR DISPOSING OF SUCH SUBSTANCES OR OTHER RELATED DELETERIOUS SUBSTANCES AND (II) PHYSICAL CHANGES IN THE ASSETS AND IN THE LANDS BURDENED THEREBY MAY HAVE OCCURRED AS A RESULT OF SUCH USES, (Y) THE ASSETS MAY INCLUDE BURIED PIPELINES, PITS, PONDS, TANK IMPOUNDMENTS, LANDFILLS, FOUNDATIONS AND OTHER FACILITIES AND EQUIPMENT, WHETHER OR NOT OF A SIMILAR NATURE, THE LOCATIONS OF WHICH MAY NOT BE READILY APPARENT BY A PHYSICAL INSPECTION OF THE ASSETS OR THE LANDS BURDENED THEREBY, AND (Z) THE ASSETS MAY BE CONTAMINATED WITH HARMFUL SUBSTANCES. ASSIGNOR HEREBY EXPRESSLY DISCLAIMS ANY AND ALL REPRESENTATIONS AND WARRANTIES WITH RESPECT TO THE ASSETS, EXPRESS, STATUTORY, IMPLIED OR OTHERWISE, INCLUDING, WITHOUT LIMITATION, AS TO (I) TITLE, (II) COMPLIANCE WITH LAWS, (III) STATUS OF FACILITIES, (IV) CAPACITY OF ANY PIPELINES OR GATHERING SYSTEMS, (V) EXISTENCE, QUALITY, QUANTITY OR RECOVERABILITY OF HYDROCARBONS AND OTHER SUBSTANCES, (VI) ABILITY TO PRODUCE, INCLUDING PRODUCTION OR DECLINE RATES, (VII) VOLUMES OF HYDROCARBONS UNDER CONTRACT WITH ANY PROCESSING PLANT AND ANY RELATED GATHERING SYSTEM, (VIII) FUTURE VOLUMES OF HYDROCARBONS, INERTS, PLANT PRODUCTS OR RESIDUE GAS TO BE PRODUCED FROM ANY WELLS OR GATHERED, TRANSPORTED, TREATED, STORED OR PROCESSED THROUGH ANY GATHERING SYSTEM OR THROUGH ANY PROCESSING PLANT, (IX) COSTS, EXPENSES, REVENUES, RECEIPTS, PRICES, ACCOUNTS RECEIVABLE OR ACCOUNTS PAYABLE, (X) CONTRACTUAL, ECONOMIC OR FINANCIAL INFORMATION AND DATA, (XI) FINANCIAL VIABILITY, INCLUDING PRESENT OR FUTURE VALUE OR ANTICIPATED INCOME OR PROFITS, (XII) ENVIRONMENTAL OR PHYSICAL CONDITION (SURFACE AND SUBSURFACE), (XIII) FEDERAL, STATE OR LOCAL INCOME TAX OR OTHER TAX CONSEQUENCES, (XIV) ABSENCE OF PATENT OR LATENT DEFECTS, (XV) SAFETY, (XVI) STATE OF REPAIR, (XVII) MERCHANTABILITY, (XVIII) FITNESS FOR A PARTICULAR PURPOSE OR FOR ANY PURPOSE, (XIX) CONFORMITY TO MODELS OR SAMPLES OF MATERIALS, (XX) REDHIBITORY DEFECTS OR VICES, (XXI) ANY INFORMATION PROVIDED TO ASSIGNEE, AND ASSIGNEE (ON BEHALF OF ITS SUCCESSORS AND ASSIGNS) IRREVOCABLY WAIVES ANY AND ALL CLAIMS THEY MAY HAVE AGAINST ASSIGNOR OR ITS AFFILIATES ASSOCIATED WITH THE SAME.

Assignment 3 of 4

CERTIFIED COPY CERTIFICATE
STATE OF TEXAS
COUNTY OF LIBERTY
I hereby certify that foregoing is a full, true and correct photographic copy of the original record now in my lawful custody and possession and recorded in the Official Public Records of my office with the certificate number shown hereon signed this date

JUL 11 2022

LEE MAIDUSEK CHAMBERS
LIBERTY COUNTY CLERK
LIBERTY COUNTY, TEXAS
DEPUTY CLERK



(c) (I) ASSIGNOR MAKES NO, AND DISCLAIMS ANY, REPRESENTATION OR WARRANTY, EXPRESS, IMPLIED, STATUTORY OR OTHERWISE, AS TO COMPLIANCE WITH ENVIRONMENTAL LAWS, OR THE ENVIRONMENTAL OR PHYSICAL CONDITION OF THE ASSETS AND (II) ASSIGNEE (ON BEHALF OF ITS SUCCESSORS AND ASSIGNS) IRREVOCABLY WAIVES AND RELEASES FOR ALL PURPOSES ALL OBJECTIONS AND CLAIMS AGAINST ASSIGNOR OR ITS AFFILIATES ASSOCIATED WITH VIOLATIONS OF ENVIRONMENTAL LAW AND THE ENVIRONMENTAL OR PHYSICAL CONDITION OF THE ASSETS.

3 Assignee Assumed Obligations. Subject to the terms of the Contribution Agreement, Assignee hereby assumes and agrees to fulfill, timely perform, pay and discharge (or cause to be fulfilled, timely performed, paid or discharged) all of the Assignee Assumed Obligations

4. Agreements This Assignment is made subject to and is burdened by the terms, covenants and conditions contained in all valid and subsisting Contracts, Leases, Easements and other instruments included in the definition of Assets that will be binding on Assignee following the date of this Assignment or otherwise burden the Assets, and Assignee agrees to be bound by and assume, fulfill, timely perform, pay and discharge all of the obligations arising thereunder.

5 Successors and Assigns. The terms, covenants and conditions contained in this Assignment are binding upon and inure to the benefit of the Parties and their respective successors and assigns, and such terms, covenants and conditions are covenants running with the land and with each subsequent transfer or assignment of the Assets or any part thereof

6. Subject to Contribution Agreement This Assignment is made in accordance with and is subject to the terms, covenants and conditions contained in the Contribution Agreement, a copy of which can be obtained from Assignee at the above referenced address. The terms, covenants and conditions of the Contribution Agreement are incorporated herein by reference, and if there is a conflict between the provisions of the Contribution Agreement and this Assignment, the provisions of the Contribution Agreement shall control. Assignor and Assignee intend that the terms of the Contribution Agreement remain separate and distinct from, not merge into the terms and survive the delivery of this Conveyance to the extent provided for in the Contribution Agreement

7 Counterparts. This Assignment may be executed in counterparts, each of which shall be deemed an original instrument, but all such counterparts together shall constitute but one agreement. No Party shall be bound until such time as all of the Parties have executed counterparts of this Assignment. To facilitate recordation or filing of this Assignment, each counterpart filed with a county or a federal, tribal, or state agency or office may contain only those portions of the Exhibits to this Assignment that describe property under the jurisdiction of that agency or office. Complete copies of this Assignment containing the entire Exhibits have been retained by Assignor and Assignee

8 Amendments and Severability. No amendments, waivers or other modifications of this Assignment will be effective or binding on either of the Parties unless the same are in writing, designated as an amendment or modification, and signed by both Parties. The invalidity of any one or more provisions of this Assignment will not affect the validity of this Assignment as a whole, and in case of any such invalidity, this Assignment will be construed as if the invalid provision had not been included herein.

9. Waiver of Compliance. Any failure of Assignor, on the one hand, or Assignee, on the other hand, to comply with an obligation, covenant, agreement or condition contained in this Assignment may be expressly waived in writing by the non-failing Party, but, except as otherwise provided in this Assignment, such waiver or failure to insist upon strict compliance shall not operate as a waiver of, or estoppel with respect to, any subsequent or other failure

[Signature Page Follows]

Assignment 4 of 4

CERTIFIED COPY CERTIFICATE
STATE OF TEXAS
COUNTY OF LIBERTY
I hereby certify that foregoing is a full, true and correct photographic copy of the original record now in my lawful custody and possession and recorded in the Official Public Records of my office with the identification number and on hereon signed this date

JUL 11 2022

LEE HINDUSEK CHAMBERS
LIBERTY COUNTY CLERK
LIBERTY COUNTY TEXAS
DEPUTY CLERK



EXECUTED on the day and year referenced in the acknowledgment on the respective signature pages, but effective as of the Effective Time.

ASSIGNOR

BP AMERICA PRODUCTION COMPANY

By *Shandy E. Robl*
Name: Shandy E. Robl

Title: Attorney-in-Fact

STATE OF COLORADO §

§

COUNTY OF DENVER §

On this 28th day of April, 2022, before me appeared Shandy E. Robl, to me personally known, who, being by me duly sworn, did say that she is Attorney-in-Fact for BP AMERICA PRODUCTION COMPANY, a Delaware corporation, and that said instrument was signed on behalf of said corporation.


Given under my hand and seal this 28th day of April, 2022.

My Commission Expires:
November 1, 2022

Nichole Rothe
Notary Public, State of Colorado

Nichole Rothe
Name (Typed or Printed)

20184042789
Notary's Identification Number



CERTIFIED COPY CERTIFICATE
STATE OF TEXAS
COUNTY OF LIBERTY
I hereby certify that foregoing is a full, true and correct photographic copy of the original record now in my lawful custody and possession and recorded in the Official Public Records of my office in the identification number shown hereon signed this date.

JUL 11 2022

Hope Cross
LEE HADUSEK CHAMBERS
LIBERTY COUNTY CLERK
LIBERTY COUNTY, TEXAS
DEPUTY CLERK



ASSIGNEE
BPX OPERATING COMPANY

By. [Signature]

Name: Stephanie Gannaway

Title: Attorney in Fact

STATE OF COLORADO §

§

COUNTY OF DENVER §

On this 25th day of April, 2022, before me appeared Stephanie Gannaway to me personally known, who, being by me duly sworn, did say that she is Attorney-in-Fact of BPX OPERATING COMPANY, and that said instrument was signed on behalf of said corporation


Given under my hand and seal this 25th day of April, 2022.

My Commission Expires:
November 1, 2022

[Signature]
Notary Public, State of Colorado

Nichole Rothe
Name (Typed or Printed)

20184042789
Notary's Identification Number



CERTIFIED COPY CERTIFICATE
STATE OF TEXAS
COUNTY OF LIBERTY
I hereby certify that foregoing is a true and correct photographic copy of the original record now in my lawful custody and possession and recorded in the Official Public Records of my office in the identification number(s) as hereon signed this date.

JUL 11 2022

[Signature]
LEE HAJDUSEK CHAMBERS
LIBERTY COUNTY CLERK
LIBERTY COUNTY TEXAS
DEPUTY CLERK



HOPE CROSS

EXHIBIT "A-1"

Attached to and made a part of that certain Assignment and Bill of Sale from BP America Production Company, as Assignor, to BPX Operating Company, as Assignee, effective March 1, 2022

Leases									
Agmt No.	Grantor / Lessor	Grantee / Lessee	Agmt Type	Effec. Date	State	County	Book	Page	Rept./Regis.
0137835000	W C. CROW, ET AL	J S ABERCROMBIE	Private Leasehold	10/27/1928	TEXAS	LIBERTY	149	165	17591
0137834000	E W BOYT	D J. HARRISON	Private Leasehold	4/05/1929	TEXAS	LIBERTY	152	594	17596
0422055000	WOODWORTH MCMURTRY, ET UX	R J ST GERMAIN	Overriding Royalty Lease	10/30/1934	TEXAS	LIBERTY	198	246	5307
0422050000	SALLIE RIVES, ET VIR	ERWIN W SMITH	Overriding Royalty Lease	3/30/1936	TEXAS	LIBERTY	210	216	867
0422054000	W MC MURTRY, ET UX	THE ATLANTIC REFINING COMPANY	Overriding Royalty Lease	3/10/1937	TEXAS	LIBERTY	217	573	939
0422055001	WOODWORTH MCMURTRY, ET UX	WOODLEY PETROLEUM COMPANY	Overriding Royalty Lease	8/30/1937	TEXAS	LIBERTY	220	600	2646
0422056000	M H JOHNSTON, ET AL	JACK W FRAZIER	Overriding Royalty Lease	10/22/1937	TEXAS	LIBERTY	228	562	1992
0137839000	B R KAHN	GULF OIL CORPORATION	Overriding Royalty Lease	10/24/1945	TEXAS	LIBERTY	281	117	3234
0137837000	ABBIE EVANS, ET AL	GULF OIL CORPORATION	Private Leasehold	12/04/1945	TEXAS	LIBERTY	281	108	3232
0137840000	SYLVAN S. KAHN ET AL,	GULF OIL CORPORATION	Private Leasehold	1/18/1946	TEXAS	LIBERTY	282	525	44426
0422033001	MARIAN MERCHANT, ET AL	JOHN W. MECOM	Private Leasehold	5/26/1949	TEXAS	LIBERTY	325	70	4336
0422019001	M H. JOHNSTON, ET UX	H C STARKEY	Private Leasehold	11/07/1949	TEXAS	LIBERTY	324	381	2658
0422027001	C FERGUSON	H C STARKEY	Private Leasehold	11/14/1949	TEXAS	LIBERTY	324	105	N/A
0422026001	ESKER EVANS, ET UX	H C STARKEY	Private Leasehold	11/18/1949	TEXAS	LIBERTY	324	107	5043
0422022001	HULL METHODIST CHURCH OF HULL	R K. WILSON, JR.	Private Leasehold	11/30/1949	TEXAS	LIBERTY	325	325	4734

CERTIFIED COPY CERTIFICATE
 STATE OF TEXAS
 COUNTY OF LIBERTY
 I hereby certify that the foregoing is a true and correct copy of the original record now on file and is a true and correct copy as recorded in the Official Public Records of the County of Liberty, Texas, on the date indicated hereon signed this 5 day

LEE HADUSEK CHAMBERS
 LIBERTY COUNTY CLERK
 LIBERTY COUNTY, TEXAS
 JUL 11 2022
 DEPUTY CLERK
 Hope Cross



Leases										
Agmt No.	Grantor / Lessor	Grantee / Lessee	Agmt Type	Effec. Date	State	County	Book	Page	Rept./Regis.	
0422023001	HULL METHODIST CHURCH OF HULL	R K WILSON, JR	Private Leasehold	11/30/1949	TEXAS	LIBERTY	325	329	4735	
0422030001	FIRST BAPTIST CHURCH OF HULL	SINCLAIR OIL AND GAS COMPANY	Private Leasehold	12/02/1949	TEXAS	LIBERTY	324	359	118	
0422052001	EDITH GREEN ROBINSON, ET AL	GEORGE H GAY	Overriding Royalty Lease	1/06/1950	TEXAS	LIBERTY	335	113	3229	
0422053001	E B CLEMENTS	GEORGE H GAY	Overriding Royalty Lease	4/27/1950	TEXAS	LIBERTY	335	148	3247	
C018568000	STANOLIND OIL AND GAS COMPANY, ET AL	G E BRUCE, ET AL	Granted Mineral Lease	11/27/1950	TEXAS	LIBERTY	N/A	N/A	Unknown	
0422034001	MALCOLM L. HUGHES, ET AL	A P KING, JR , ET AL	Private Leasehold	9/19/1951	TEXAS	LIBERTY	358	480	4382	
0422034002	MALCOLM L. HUGHES, ET AL	A P KING, JR , ET AL	Private Leasehold	9/19/1951	TEXAS	LIBERTY	356	486	N/A	
0422034003	MALCOLM L. HUGHES, ET AL	A P KING, JR , ET AL	Private Leasehold	9/19/1951	TEXAS	LIBERTY	356	510	N/A	
0422021001	RALPH B LEE, ET AL	JOHN W MECOM	Private Leasehold	10/26/1954	TEXAS	LIBERTY	430	397	6440	
0422024001	R B CASH, ET UX	JOHN W MECOM	Private Leasehold	10/28/1954	TEXAS	LIBERTY	411	322	4909	
0422020001	PHOENIX DEVELOPMENT COMPANY	JOHN W MECOM	Private Leasehold	10/29/1954	TEXAS	LIBERTY	430	399	N/A	
0422025001	W G FORD, ET AL	JOHN W MECOM	Private Leasehold	11/02/1954	TEXAS	LIBERTY	412	166	5207	
0175868000	CITY OF LIBERTY	HUMBLE OIL & REFINING COMPANY	Private Leasehold	4/20/1956	TEXAS	LIBERTY	441	601	3195	
0785361000	LEON MITCHELL, ET AL	GEORGE PARKER	Private Leasehold	2/16/1959	TEXAS	LIBERTY	496	408	1801	
AR020380000	THE ATLANTIC REFINING COMPANY, ET AL	SOCONY MOBIL OIL COMPANY, INC	Granted Mineral Lease	3/31/1959	TEXAS	LIBERTY	N/A	N/A	Unknown	
C071148000	PAN AMERICAN PETROLEUM CORPORATION	GENERAL CRUDE OIL COMPANY	Granted Mineral Lease	11/17/1967	TEXAS	LIBERTY	641	129	N/A	
C077543000	AMOCO PRODUCTION COMPANY	DURL WARD	Granted Mineral Lease	6/22/1971	TEXAS	LIBERTY	N/A	N/A	Unknown	

Page 2 of 4 Exhibit "A-1"

CERTIFIED COPY CERTIFICATE
STATE OF TEXAS
COUNTY OF LIBERTY
I hereby certify that foregoing is a full, true and correct photographic copy of the original record now in my lawful custody and possession and recorded in the Official Public Records of my office, in the identification number shown hereon signed this date.

JUL 11 2022

LEE HANDUSEK CHAMBERS
LIBERTY COUNTY CLERK
LIBERTY COUNTY, TEXAS
DEPUTY CLERK



Leases									
Agmt No.	Grantor / Lessor	Grantee / Lessee	Agmt Type	Effec. Date	State	County	Book	Page	Rept./Regis.
C077984000	AMOCO PRODUCTION COMPANY	GLYNN D BUIE	Granted Mineral Lease	6/14/1972	TEXAS	LIBERTY	N/A	N/A	Unknown
C084972000	AMOCO PRODUCTION COMPANY	LAMAR W DAVIS, JR	Granted Mineral Lease	10/01/1974	TEXAS	LIBERTY	N/A	N/A	Unknown
0422103001	AMOCO PRODUCTION COMPANY	ATLANTIC RICHFIELD COMPANY	Private Leasehold	7/17/1979	TEXAS	LIBERTY	859	249	6952
ARDD0623000	MOBIL PRODUCING TEXAS & NEW MEXICO, INC, ET AL	ATLANTIC RICHFIELD COMPANY	Granted Mineral Lease	10/01/1982	TEXAS	LIBERTY	1038	853	N/A
VR002117000	ATLANTIC RICHFIELD COMPANY	PICKETT LAND COMPANY	Granted Mineral Lease	11/18/1987	TEXAS	LIBERTY	1215	704	333
C141638000	AMOCO PRODUCTION COMPANY	FIVE STATES ENERGY COMPANY	Term Assignment	12/01/1990	TEXAS	LIBERTY	1350	229	284
VR005729000	VASTAR RESOURCES INC	GENESIS PRODUCING COMPANY	Granted Mineral Lease	7/26/2000	TEXAS	LIBERTY	1847	412	9130
VR005736000	VASTAR RESOURCES INC	CARRIZO OIL & GAS INC	Granted Mineral Lease	9/09/2000	TEXAS	LIBERTY	1852	507	10376
C174017000	VASTAR RESOURCES INC	JOY RESOURCES INC	Granted Mineral Lease	4/02/2001	TEXAS	LIBERTY	1896	466	1005846
C173732000	VASTAR RESOURCES INC	CARRIZO OIL & GAS INC	Granted Mineral Lease	5/28/2001	TEXAS	LIBERTY	1914	516	1010197
C174726000	BP AMERICA PRODUCTION COMPANY	GENESIS PRODUCING COMPANY	Granted Mineral Lease	4/01/2002	TEXAS	LIBERTY	1959	902	2004934
C171683000	BP AMERICA PRODUCTION COMPANY	ENDEAVOR NATURAL GAS LLC	Granted Mineral Lease	9/01/2003	TEXAS	LIBERTY	N/A	N/A	2003015013
C171691000	BP AMERICA PRODUCTION COMPANY	CARRIZO OIL & GAS INC	Granted Mineral Lease	10/01/2003	TEXAS	LIBERTY	N/A	N/A	2003019366
C183395000	BP AMERICA PRODUCTION COMPANY	GALISTEO ENERGY LLC	Granted Mineral Lease	8/01/2004	TEXAS	LIBERTY	N/A	N/A	2005001076
C185069000	BP AMERICA PRODUCTION COMPANY	TRANSREPUBLIC RESOURCES, LTD	Granted Mineral Lease	8/24/2004	TEXAS	LIBERTY	N/A	N/A	2004014586
C185229000	BP AMERICA PRODUCTION COMPANY	GENESIS PRODUCING COMPANY	Granted Mineral Lease	2/01/2005	TEXAS	LIBERTY	N/A	N/A	2005005099
C185242000	BP AMERICA PRODUCTION COMPANY	K J DELIVERY INC	Granted Mineral Lease	2/14/2005	TEXAS	LIBERTY	N/A	N/A	2005010862

VERIFIED COPY CERTIFICATE
 STATE OF TEXAS
 COUNTY OF LIBERTY
 I hereby certify that foregoing is a true and correct photostatic copy of the original record now on file with me, and that the same is as recorded in the Official Public Records of the State of Texas, and that the identification number shown herein is the same as that shown on the original record.

LEE HAINUSEK
 CLERK
 LIBERTY COUNTY
 TEXAS
 DEPUTY CLERK
 Hope Cross
 JUL 11 2022



Leases									
Agmt No.	Grantor / Lessor	Grantee / Lessee	Agmt Type	Effec. Date	State	County	Book	Page	Rept./Regis.
C194594000	BP AMERICA PRODUCTION COMPANY	TRANSREPUBLIC RESOURCES, LTD	Granted Mineral Lease	8/29/2007	TEXAS	LIBERTY	N/A	N/A	2008008605
C199738000	BP AMERICA PRODUCTION COMPANY	SABCO OIL AND GAS CORPORATION	Granted Surface Lease	1/12/2009	TEXAS	LIBERTY	N/A	N/A	2009000853
C199739000	BP AMERICA PRODUCTION COMPANY	SABCO OIL AND GAS CORPORATION	Granted Mineral Lease	1/14/2009	TEXAS	LIBERTY	N/A	N/A	2009000852
C301535000	BP AMERICA PRODUCTION COMPANY	GORDY OIL COMPANY	Granted Mineral Lease	8/19/2009	TEXAS	LIBERTY	N/A	N/A	Unknown
C301536000	BP AMERICA PRODUCTION COMPANY	GORDY OIL COMPANY	Granted Mineral Lease	8/20/2009	TEXAS	LIBERTY	N/A	N/A	2010001404
C199444000	BP AMERICA PRODUCTION COMPANY	RESACA RESOURCES LLC	Granted Mineral Lease	5/05/2008	TEXAS	LIBERTY	N/A	N/A	2008013012
1000509000	BP AMERICA PRODUCTION COMPANY	RESACA RESOURCES, LLC	Granted Mineral Lease	10/29/2010	TEXAS	LIBERTY	N/A	N/A	2010013936
1011605000	BALLARD EXPLORATION COMPANY, INC	BP AMERICA PRODUCTION COMPANY	Granted Mineral Lease	4/23/2013	TEXAS	LIBERTY	N/A	N/A	2015015323
1011622000	ENDEAVOR NATURAL GAS, LP	BP AMERICA PRODUCTION COMPANY	Granted Mineral Lease	4/24/2013	TEXAS	LIBERTY	N/A	N/A	2015005306
1511215000	BP AMERICA PRODUCTION COMPANY	UNIT PETROLEUM COMPANY	Granted Mineral Lease	4/01/2019	TEXAS	LIBERTY	N/A	N/A	2019011162

CERTIFIED COPY CERTIFICATE
 STATE OF TEXAS
 COUNTY OF LIBERTY
 I hereby certify that foregoing is a true and correct and original copy of the original record now on file in the Public Records and Assessment and recorded in the Oil & Gas Public Records of my office on the date identified in the number shown hereon signed in State

JUL 11 2022

LEE HADJUSEK CHAMBERS
 LIBERTY COUNTY CLERK
 LIBERTY COUNTY, TEXAS



DEPUTY CLERK

HOPE CROSS

EXHIBIT "A-2"

Attached to and made a part of that certain Assignment and Bill of Sale from BP America Production Company, as Assignor, to BPX Operating Company, as Assignee, effective March 1, 2022

Mineral Interests												
Agmt No.	Grantor / Lessor	Grantee / Lessee	Agmt Type	Effec. Date	State	County	Book	Page	Rept./Regis.			
0422062060	SINCLAIR OIL CORPORATION	VASTAR RESOURCES, INC	Mineral Only	10/22/1870	TEXAS	LIBERTY	48	143	UNK			
0422088060	ATLANTIC RICHFIELD COMPANY	VASTAR RESOURCES, INC	Mineral Only	9/1/1893	TEXAS	LIBERTY	Y	164	UNK			
0422073060	HOUSTON OIL COMPANY OF TEXAS	ATLANTIC RICHFIELD COMPANY	Mineral Only	3/10/1895	TEXAS	LIBERTY	R	586	UNK			
0407689000	SINCLAIR OIL CORPORATION	ATLANTIC RICHFIELD COMPANY	Mineral Only	1/03/1902	TEXAS	LIBERTY	3	310	UNK			
0422092060	SINCLAIR OIL CORPORATION	ATLANTIC RICHFIELD COMPANY	Mineral Only	3/02/1902	TEXAS	LIBERTY	24	482	UNK			
0422094060	ATLANTIC RICHFIELD COMPANY	VASTAR RESOURCES, INC	Mineral Only	4/07/1904	TEXAS	LIBERTY	23	414	UNK			
0422028000	ATLANTIC RICHFIELD COMPANY	VASTAR RESOURCES, INC	Mineral Only	6/07/1905	TEXAS	LIBERTY	12	453	UNK			
0422093060	ATLANTIC RICHFIELD COMPANY	VASTAR RESOURCES, INC	Mineral Only	9/07/1905	TEXAS	LIBERTY	15	181	UNK			
0422060060	ATLANTIC RICHFIELD COMPANY	VASTAR RESOURCES, INC	Mineral Only	10/12/1905	TEXAS	LIBERTY	360	30	UNK			
0422096060	ATLANTIC RICHFIELD COMPANY	VASTAR RESOURCES, INC	Mineral Only	10/12/1905	TEXAS	LIBERTY	15	103	UNK			
0422032000	JAMES F WEED	THE HIGGINS OIL & FUEL COMPANY	Mineral Only	4/30/1906	TEXAS	LIBERTY	16	267	UNK			
0422095060	SINCLAIR OIL CORPORATION	ATLANTIC RICHFIELD COMPANY	Mineral Only	1/26/1907	TEXAS	LIBERTY	248	33	UNK			
0422029000	HOUSTON OIL COMPANY OF TEXAS	VASTAR RESOURCES, INC	Mineral Only	6/07/1907	TEXAS	LIBERTY	12	456	UNK			
0422099060	ATLANTIC RICHFIELD COMPANY	VASTAR RESOURCES, INC	Mineral Only	2/18/1908	TEXAS	LIBERTY	68	405	UNK			
0422090060	ATLANTIC RICHFIELD COMPANY	VASTAR RESOURCES, INC	Mineral Only	4/12/1911	TEXAS	LIBERTY	UNK	249	UNK			
0422015000	THE HIGGINS OIL & FUEL COMPANY	BEVIL OIL & DEVELOPMENT COMPANY	Mineral Only	1/21/1916	TEXAS	LIBERTY	56	592	UNK			
0422089060	ATLANTIC RICHFIELD COMPANY	ATLANTIC RICHFIELD COMPANY	Mineral Only	11/15/1916	TEXAS	LIBERTY	65	375	UNK			
0422077060	C F W FELT	HOUSTON OIL COMPANY	Mineral Only	10/29/1917	TEXAS	LIBERTY	79	250	UNK			
0422058061	J L MOSKOWITZ	REPUBLIC PRODUCTION COMPANY	Mineral and Surface	10/30/1917	TEXAS	LIBERTY	68	613	UNK			
0422072060	E W PICKETT	J. L. MOSKOWITZ	Mineral Only	11/06/1917	TEXAS	LIBERTY	68	614	2568			
0422076060	C F W FELT	REPUBLIC PRODUCTION COMPANY	Mineral Only	11/17/1917	TEXAS	LIBERTY	77	170	1631			
0422063060	J L MOSKOWITZ	REPUBLIC PRODUCTION COMPANY	Mineral Only	12/07/1917	TEXAS	LIBERTY	68	612	UNK			
0422064060	I H MECOM	REPUBLIC PRODUCTION COMPANY	Mineral Only	12/21/1917	TEXAS	LIBERTY	68	615	UNK			

CERTIFIED COPY CERTIFICATE
 STATE OF TEXAS
 COUNTY OF LIBERTY
 I hereby certify that foregoing is a full, true and correct photostatic copy of the original record(s) in my lawful custody and possession and recorded in the Official Public Records of my office, in the identification number(s) herein stated.

JUL 11 2022

LEE HANCOUSEK CHAMBERS
 LIBERTY COUNTY CLERK
 LIBERTY COUNTY, TEXAS
 DEPUTY CLERK



HOPE CROSS

Mineral Interests									
Agmt No.	Grantor / Lessor	Grantee / Lessee	Agmt Type	Effec. Date	State	County	Book	Page	Rept./Regis.
0422057061	I H MECOM	REPUBLIC PRODUCTION COMPANY	Mineral and Surface	3/05/1918	TEXAS	LIBERTY	68	616	UNK
0422074060	I H MECOM	REPUBLIC PRODUCTION COMPANY	Mineral Only	3/29/1918	TEXAS	LIBERTY	77	165	UNK
0422080061	L C CHRISTIAN	REPUBLIC PRODUCTION COMPANY	Mineral and Surface	4/08/1918	TEXAS	LIBERTY	75	53	942
0422035000	SINCLAIR OIL CORPORATION	VASTAR RESOURCES, INC	Mineral and Surface	7/17/1918	TEXAS	LIBERTY	333	291	UNK
0422042061	JOHN T SMITH	SINCLAIR GULF OIL COMPANY	Mineral Only	7/18/1918	TEXAS	LIBERTY	77	288	UNK
0422067060	NONIE O'BRIAN	REPUBLIC PRODUCTION COMPANY	Mineral Only	7/27/1918	TEXAS	LIBERTY	78	34	UNK
0422043061	L F BENCKENSTEIN, ET UX	SINCLAIR GULF OIL COMPANY	Mineral and Surface	8/01/1918	TEXAS	LIBERTY	86	444	UNK
0422075060	C F W FELT	REPUBLIC PRODUCTION COMPANY	Mineral Only	9/21/1918	TEXAS	LIBERTY	80	193	UNK
0422066061	HOUSTON OIL COMPANY OF TEXAS	REPUBLIC PRODUCTION COMPANY, ET AL	Mineral Only	12/17/1918	TEXAS	LIBERTY	82	438	UNK
0422069060	A F HAYNIE	E COCKRELL	Mineral Only	1/22/1919	TEXAS	LIBERTY	83	116	N/A
0422070060	MARY ANDREWS ROBINSON, ET AL	REPUBLIC PRODUCTION COMPANY	Mineral Only	1/30/1919	TEXAS	LIBERTY	82	538	344
0422071060	DAVID HANNAH, ET AL	HOUSTON OIL COMPANY OF TEXAS, ET AL	Mineral Only	6/14/1919	TEXAS	LIBERTY	86	466	N/A
0422085061	MRS LEONA H CARTER	VASTAR RESOURCES, INC	Mineral and Surface	6/26/1919	TEXAS	LIBERTY	88	99	N/A
0422039000	JACOB C BALDWIN	HOUSTON OIL COMPANY OF TEXAS	Mineral and Surface	8/06/1919	TEXAS	LIBERTY	88	400	N/A
0422049060	ALEXANDER DEUSSEN	SINCLAIR OIL AND GAS COMPANY	Mineral Only	8/22/1919	TEXAS	LIBERTY	84	551	N/A
0422086061	HOUSTON OIL COMPANY OF TEXAS	REPUBLIC PRODUCTION COMPANY	Mineral and Surface	11/18/1919	TEXAS	LIBERTY	91	495	N/A
0422044061	RICHARD EMORY BROOKS, ET UX	SINCLAIR OIL AND GAS COMPANY	Mineral and Surface	1/27/1920	TEXAS	LIBERTY	93	109	N/A
0422084061	SINCLAIR OIL CORPORATION	VASTAR RESOURCES, INC	Mineral and Surface	2/03/1920	TEXAS	LIBERTY	73	114	N/A
0422082061	R C WILCOX	REPUBLIC PRODUCTION COMPANY	Mineral Only	1/31/1921	TEXAS	LIBERTY	103	337	N/A
0422010000	NONIE O'BRIAN	ATLANTIC OIL PRODUCING COMPANY	Mineral and Surface	2/15/1922	TEXAS	LIBERTY	109	6	N/A

CERTIFIED COPY CERTIFICATE
 STATE OF TEXAS
 COUNTY OF LIBERTY
 I hereby certify that foregoing is a full, true and correct photograph
 copy of the original record on file in my custody and possession
 and recorded in the Official Public Records of my office with the
 date, volume number shown thereon signed this date.

JUL 11 2022

LEE HADUSEK CHAMBERS
 LIBERTY COUNTY CLERK
 LIBERTY COUNTY, TEXAS
 DEPUTY CLERK



Mineral Interests										
Agmt No.	Grantor / Lessor	Grantee / Lessee	Agmt Type	Effec. Date	State	County	Book	Page	Rept./Regis.	
0422045000	NONIE O'BRIAN	ATLANTIC OIL PRODUCING COMPANY	Mineral Only	2/15/1922	TEXAS	LIBERTY	N/A	N/A	Unknown	
0422014000	MARTHA VANDEVENTER, ET UX	THE HIGGINS OIL & FUEL COMPANY	Mineral Only	3/31/1922	TEXAS	LIBERTY	113	43	N/A	
0422038000	C F LEARNED	THE HIGGINS OIL & FUEL COMPANY	Mineral Only	5/13/1922	TEXAS	LIBERTY	114	198	N/A	
0422036000	C W WOLKE	THE HIGGINS OIL & FUEL COMPANY	Mineral and Surface	11/17/1922	TEXAS	LIBERTY	113	157	N/A	
0422081061	CHAST BUTLER, ET AL	E F WOODWARD	Mineral Only	2/09/1923	TEXAS	LIBERTY	117	122	N/A	
0422037000	ATLANTIC RICHFIELD COMPANY	VASTAR RESOURCES, INC	Royalty	3/01/1923	TEXAS	LIBERTY	117	146	N/A	
0422079060	J W JOLLY	REPUBLIC PRODUCTION COMPANY	Mineral Only	6/12/1923	TEXAS	LIBERTY	118	189	N/A	
0422083060	ANNIE C DONLON	REPUBLIC PRODUCTION COMPANY	Mineral Only	11/24/1924	TEXAS	LIBERTY	123	391	N/A	
0422013000	S A BENDER	ATLANTIC OIL PRODUCING COMPANY	Mineral and Surface	11/24/1926	TEXAS	LIBERTY	138	412	N/A	
0422011000	S J SLOANE	ATLANTIC OIL PRODUCING COMPANY	Mineral Only	12/20/1926	TEXAS	LIBERTY	139	29	N/A	
0422012000	S J SLOANE	ATLANTIC OIL PRODUCING COMPANY	Mineral Only	12/20/1926	TEXAS	LIBERTY	139	31	N/A	
0422041061	S J SLOANE	SINCLAIR OIL AND GAS COMPANY	Mineral and Surface	12/31/1926	TEXAS	LIBERTY	139	155	N/A	
0422065060	H MECOM	REPUBLIC PRODUCTION COMPANY	Mineral and Surface	4/15/1927	TEXAS	LIBERTY	140	338	N/A	
0422031000	GULF PRODUCTION COMPANY	THE HIGGINS OIL & FUEL COMPANY	Mineral and Surface	6/18/1928	TEXAS	LIBERTY	147	549	N/A	
0422087060	F H BOSSE, ET UX	REPUBLIC PRODUCTION COMPANY	Mineral Only	10/05/1928	TEXAS	LIBERTY	149	80	2602	
0422078061	HOUSTON OIL COMPANY OF TEXAS	REPUBLIC PRODUCTION COMPANY	Mineral and Surface	12/27/1932	TEXAS	LIBERTY	173	574	N/A	
0900331001	R D MACDONALD, ET UX	STANOLIND OIL AND GAS COMPANY	Mineral Only	11/15/1933	TEXAS	LIBERTY	182	332	N/A	
0900331002	R D MACDONALD, ET UX	HARRISON OIL COMPANY, ET AL	Mineral Only	2/07/1934	TEXAS	LIBERTY	186	297	1624	
0900452000	W B SCOTT	STANOLIND OIL AND GAS COMPANY	Mineral Only	5/14/1935	TEXAS	LIBERTY	209	353	580	

CERTIFIED COPY CERTIFICATE
 STATE OF TEXAS
 COUNTY OF LIBERTY
 I hereby certify that foregoing is a full, true and correct photographic copy of the original record now in my lawful custody and possession and recorded in the Official Public Records of my office with the certification number shown hereon signed this date.

JUL 11 2022
 LEE HADUSEK CHAMBERS
 LIBERTY COUNTY CLERK
 LIBERTY COUNTY, TEXAS
 BY *[Signature]*
 DEPUTY CLERK



HOPE CROSS

Mineral Interests										
Agmt No.	Grantor / Lessor	Grantee / Lessee	Agmt Type	State	County	Book	Page	Rept./Regis.	Effec. Date	State
0900646000	WRIGHT MORROW	STANOLIND OIL AND GAS COMPANY	Mineral and Surface	TEXAS	LIBERTY	206	29	N/A	7/31/1935	TEXAS
0900665000	WRIGHT MORROW	STANOLIND OIL AND GAS COMPANY	Mineral and Surface	TEXAS	LIBERTY	206	33	N/A	7/31/1935	TEXAS
0900666002	WRIGHT MORROW	STANOLIND OIL AND GAS COMPANY	Mineral and Surface	TEXAS	LIBERTY	N/A	N/A	Unknown	7/31/1935	TEXAS
0900768000	WRIGHT MORROW	STANOLIND OIL AND GAS COMPANY	Mineral and Surface	TEXAS	LIBERTY	206	41	N/A	7/31/1935	TEXAS
0902614001	J S WHEELSS, JR	HARRISON OIL COMPANY, ET AL	Mineral Only	TEXAS	LIBERTY	210	150	N/A	2/28/1936	TEXAS
0900935001	GILLETTE HILL	STANOLIND OIL AND GAS COMPANY	Royalty	TEXAS	LIBERTY	220	424	N/A	3/25/1937	TEXAS
0900939001	GILLETTE HILL	STANOLIND OIL AND GAS COMPANY	Royalty	TEXAS	LIBERTY	224	32	3149	4/07/1937	TEXAS
0901002001	SOUTH GULF OIL CORPORATION	STANOLIND OIL AND GAS COMPANY	Royalty	TEXAS	LIBERTY	220	273	N/A	6/30/1937	TEXAS
0901087000	T S MABRY	STANOLIND OIL AND GAS COMPANY	Mineral Only	TEXAS	LIBERTY	228	316	N/A	7/12/1938	TEXAS
0910192001	N C HERNDON	SALTMOUNT OIL COMPANY AMERICAN REPUBLICS CORPORATION	Royalty	TEXAS	LIBERTY	320	129	3141	8/10/1949	TEXAS
0422068060	HARVEY MECOM	AMERICAN REPUBLICS CORPORATION	Mineral Only	TEXAS	LIBERTY	333	291	N/A	5/25/1950	TEXAS
0910193001	R E HIBBERT	SALTMOUNT OIL COMPANY	Royalty	TEXAS	LIBERTY	344	588	241	1/15/1951	TEXAS
0902177000	J T MACKKEY,	STANOLIND OIL AND GAS COMPANY	Mineral Only	TEXAS	LIBERTY	351	73	1850	4/16/1951	TEXAS
0902178001	J T MACKKEY,	STANOLIND OIL AND GAS COMPANY	Mineral Only	TEXAS	LIBERTY	351	491	2082	4/30/1951	TEXAS
0900659002	B W ARMSTRONG	HARRISON OIL COMPANY, ET AL	Mineral and Surface	TEXAS	LIBERTY	144	577	N/A	3/13/1928	TEXAS
0902231001	W M HARMAN	HARRISON OIL COMPANY, ET AL	Mineral Only	TEXAS	LIBERTY	182	446	111	12/30/1933	TEXAS
0902232001	L N SHAW	J S WHEELSS, JR	Royalty	TEXAS	LIBERTY	182	23	3053	12/22/1933	TEXAS
0902580001	OLD OCEAN OIL COMPANY	STANOLIND OIL AND GAS COMPANY	Royalty	TEXAS	LIBERTY	404	386	N/A	4/30/1954	TEXAS
0902581001	J S WHEELSS, JR	HARRISON OIL COMPANY, ET AL	Royalty	TEXAS	LIBERTY	198	441	5466	11/06/1934	TEXAS

CERTIFIED COPY CERTIFICATE
STATE OF TEXAS
COUNTY OF LIBERTY

I hereby certify that foregoing is a full true and correct photograph of a copy of the original record now in my lawful custody and possession and recorded in the Official Public Records of my office with the certification number shown hereon signed this date

JUL 11 2022

LEE HAIDISEK CHAMBERS
LIBERTY COUNTY CLERK
LIBERTY COUNTY, TEXAS

Hope Cross
DEPUTY CLERK





HOPE CROSS

Mineral Interests									
Agmt No.	Grantor / Lessor	Grantee / Lessee	Agmt Type	Effec. Date	State	County	Book	Page	Rcpt./Regis.
0902606001	ROSALIE H BOSWORTH, ET AL	HARRISON OIL COMPANY, ET AL	Royalty	12/26/1933	TEXAS	LIBERTY	182	283	3161
0902607001	E W PICKETT	HARRISON OIL COMPANY, ET AL	Royalty	11/09/1934	TEXAS	LIBERTY	196	567	5581
0902607002	W. D WILLIS, ET AL	HARRISON OIL COMPANY, ET AL	Royalty	11/17/1934	TEXAS	LIBERTY	198	636	5779
0902608001	ELSIE HARDY	HARRISON OIL COMPANY, ET AL	Royalty	11/12/1934	TEXAS	LIBERTY	186	621	5613
0902609001	E W PICKETT	J S WHELESS, JR	Royalty	12/28/1933	TEXAS	LIBERTY	181	456	31737
0902610001	E K NOLD	J S WHELESS, JR	Royalty	12/27/1933	TEXAS	LIBERTY	182	309	N/A
0902611001	SIDNEY LANGFORD	J S WHELESS, JR	Royalty	12/24/1933	TEXAS	LIBERTY	180	541	3111
0902613001	ELMER THUR	J S. WHELESS, JR	Royalty	12/23/1933	TEXAS	LIBERTY	180	542	3112
0902615001	H E DISHMAN	HARRISON OIL COMPANY, ET AL	Royalty	7/05/1938	TEXAS	LIBERTY	228	215	N/A
0902736001	JASPER K GAHWE, ET AL	HARRISON OIL COMPANY, ET AL	Mineral Only	4/05/1930	TEXAS	LIBERTY	160	60	N/A
0902737001	W T. WOODS	D J HARRISON	Mineral Only	11/26/1928	TEXAS	LIBERTY	151	118	N/A
0902739001	T S TALIAFERRO	HARRISON OIL COMPANY, ET AL	Mineral Only	10/29/1935	TEXAS	LIBERTY	207	103	N/A
0902740001	E L. FRANK	J S WHELESS, JR	Mineral Only	12/28/1933	TEXAS	LIBERTY	182	305	3173
0902741001	T I WHITLEY	HARRISON OIL COMPANY, ET AL	Mineral Only	4/09/1937	TEXAS	LIBERTY	218	152	1099
0902742001	T I WHITLEY	HARRISON OIL COMPANY, ET AL	Mineral Only	4/12/1937	TEXAS	LIBERTY	219	144	1230
0902779001	O F EWING, ET AL	HARRISON OIL COMPANY, ET AL	Mineral Only	7/10/1929	TEXAS	LIBERTY	154	442	N/A
0902779002	O F EWING, ET AL	HARRISON OIL COMPANY, ET AL	Mineral Only	7/10/1929	TEXAS	LIBERTY	154	442	N/A
0902780001	OLD OCEAN OIL COMPANY	STANOLIND OIL AND GAS COMPANY	Mineral Only	4/30/1954	TEXAS	LIBERTY	404	386	N/A
0902782001	OLD OCEAN OIL COMPANY	STANOLIND OIL AND GAS COMPANY	Mineral Only	4/30/1954	TEXAS	LIBERTY	404	386	N/A
0903010001	PORTER OIL ASSOCIATION	STANOLIND OIL AND GAS COMPANY	Mineral Only	2/17/1956	TEXAS	LIBERTY	438	604	2135
0422040000	ATLANTIC RICHFIELD COMPANY	VASTAR RESOURCES, INC	Royalty	6/06/1956	TEXAS	LIBERTY	363	26	N/A
0422046060	MARY TALLICHET POWERS, ET VIR	SINCLAIR OIL AND GAS COMPANY	Mineral Only	12/15/1958	TEXAS	LIBERTY	491	545	6508
0422048061	SOUTHWEST INDUSTRIES, INC	LIBERTY GAS TRANSMISSION CORPORATION	Mineral and Surface	9/06/1963	TEXAS	LIBERTY	558	92	4844
0422047061	D C CURRY, TRUSTEE	SINCLAIR OIL AND GAS COMPANY	Mineral and Surface	6/09/1967	TEXAS	LIBERTY	617	529	3479
0902178002	IONE CLARA YOUNG GRAY	PAN AMERICAN PETRO COMPANY	Mineral Only	11/05/1970	TEXAS	LIBERTY	670	773	5944

CERTIFIED COPY CERTIFICATE
 STATE OF TEXAS
 COUNTY OF LIBERTY
 I hereby certify that foregoing is a true and correct and original copy of the original record now in my custody and possession and recorded in the Public Records of the State of Texas. The instrument on which this record is based is as shown.

JUL 11 2022

LEE HAIDUSEK CHAMBERS
 LIBERTY COUNTY CLERK
 LIBERTY COUNTY, TEXAS
 DEPUTY CLERK



Mineral Interests										
Agmt No.	Grantor / Lessor	Grantee / Lessee	Agmt Type	Effec. Date	State	County	Book	Page	Rept./Regis.	
0900331027	AMOCO PRODUCTION COMPANY, ET AL	AMERICAN TRADING & PROD	Mineral Only	10/01/1984	TEXAS	LIBERTY	1042	231	74	
0422104126	PROFESSIONAL ENERGY SERVICES, INC	ATLANTIC RICHFIELD COMPANY	Mineral Only	8/08/1989	TEXAS	LIBERTY	1289	764	8592	

CERTIFIED COPY CERTIFICATE
 STATE OF TEXAS
 COUNTY OF LIBERTY
 I hereby certify that foregoing is a full, true and correct photograph of a copy of the original record now in my lawful custody and possession and recorded in the Official Public Records of my office with the identification number and in hereon stated this date.

JUL 11 2022

LEE HADJUSEK CHAMBERS
 LIBERTY COUNTY CLERK
 LIBERTY COUNTY, TEXAS

DEPUTY CLERK



EXHIBIT "B"

Attached to and made a part of that certain Assignment and Bill of Sale from BP America Production Company, as Assignor, to BPX Operating Company, as Assignee, effective March 1, 2022

Easements									
Agmt No.	Grantor / Lessor	Grantee / Lessee	Agmt Type	Effec. Date	State	County	Book	Page	Rcpt./Regis.
AR070023001	MOBIL EASEMENT GRANT	LIBERTY GAS TRANSMISSION CORPORATION	Easement / Right-of-Way	9/25/1964	TEXAS	LIBERTY	581	284	UNK
AR019494000	LIBERTY COUNTY, TEXAS HULL	HOUSTON OIL COMPANY	Settlement Agmt	1/13/1919	TEXAS	LIBERTY	N/A	N/A	Unknown
C100741000	B F WAIT, ET AL	GULF STATES UTILITIES COMPANY	Easement / Right-of-Way	3/30/1930	TEXAS	LIBERTY	162	326	N/A
C004304000	YOUNT-LEE OIL COMPANY	COUNTY OF LIBERTY	Easement / Right-of-Way	1/15/1932	TEXAS	LIBERTY	N/A	N/A	Unknown
C005184000	HUMBLE PIPELINE COMPANY	SUN OIL COMPANY, ET AL	Easement / Right-of-Way	11/25/1936	TEXAS	LIBERTY	N/A	N/A	Unknown
C007064000	STANOLIND OIL AND GAS COMPANY	UNITED GAS PIPE LINE COMPANY	Easement / Right-of-Way	11/10/1939	TEXAS	LIBERTY	N/A	N/A	3158
AR016377000	AMERICAN REPLICS CORPORATION	GULF ENERGY AND MINERAL COMPANY	Settlement Agmt	2/01/1941	TEXAS	LIBERTY	N/A	N/A	Unknown
C008134000	STANOLIND OIL AND GAS COMPANY	MAGNOLIA PETROLEUM COMPANY	Granted Easement	6/13/1941	TEXAS	LIBERTY	N/A	N/A	Unknown
C008289000	GENERAL CRUDE OIL COMPANY	SUN OIL COMPANY, ET AL	Easement / Right-of-Way	8/29/1941	TEXAS	LIBERTY	N/A	N/A	Unknown
C009170000	SUN OIL COMPANY, ET AL	THE FIDELITY OIL & ROYALTY COMPANY	Easement / Right-of-Way	12/01/1942	TEXAS	LIBERTY	N/A	N/A	Unknown
C010057000	GULF REFINING COMPANY, ET AL	SUN OIL COMPANY, ET AL	Easement / Right-of-Way	12/15/1943	TEXAS	LIBERTY	N/A	N/A	Unknown
C013108000	STANOLIND OIL AND GAS COMPANY	DEVERS DRAINAGE DISTRICT #4 OF LIBERTY COUNTY	Granted Easement	3/18/1947	TEXAS	LIBERTY	N/A	N/A	Unknown
C013774000	STANOLIND OIL AND GAS COMPANY	GULF REFINING AND GULF OIL CORPORATION	Easement / Right-of-Way	7/31/1947	TEXAS	LIBERTY	N/A	N/A	Unknown
C014163000	STANOLIND OIL AND GAS COMPANY	THE TEXAS PIPE LINE COMPANY	Easement / Right-of-Way	12/12/1947	TEXAS	LIBERTY	N/A	N/A	Unknown
C018218000	STANOLIND OIL AND GAS COMPANY, ET AL	LIBERTY COUNTY WATER CONTROL AND IMPROVEMENT DISTRICT #1	Granted Easement	7/20/1950	TEXAS	LIBERTY	N/A	N/A	Unknown

LEE HANUSEK CHAMBERS
LIBERTY COUNTY CLERK
LIBERTY COUNTY, TEXAS
DEPUTY CLERK



JUL 11 2022



CERTIFIED COPY CERTIFICATE
STATE OF TEXAS
COUNTY OF LIBERTY
I hereby certify that foregoing is a true and correct copy of the original record No. in my office as recorded in the Official Public Records of my office with the date and hour shown hereon signed as date

Easements									
Agmt No.	Grantor / Lessor	Grantee / Lessee	Agmt Type	Effec. Date	State	County	Book	Page	Rcpt./Regis.
0800220000	INTERNATIONAL PAPER COMPANY	STANOLIND OIL AND GAS COMPANY	Surface Only	10/03/1950	TEXAS	LIBERTY	340	313	5094
C018363000	NO AGREEMENT NAME	INTERNATIONAL PAPER COMPANY	Surface Only	10/03/1950	TEXAS	LIBERTY	N/A	N/A	Unknown
C019810000	STANOLIND OIL AND GAS COMPANY, ET AL	THE STATE OF TEXAS	Granted Easement	5/31/1951	TEXAS	LIBERTY	N/A	N/A	Unknown
C023299000	THE TEXAS COMPANY	STANOLIND OIL AND GAS COMPANY, ET AL	Granted Easement	8/15/1951	TEXAS	LIBERTY	N/A	N/A	Unknown
C023411000	STANOLIND OIL AND GAS COMPANY	DAN J HARRISON, JR	Granted Easement	4/25/1952	TEXAS	LIBERTY	N/A	N/A	Unknown
C023679000	STANOLIND OIL AND GAS COMPANY	SINCLAIR PIPELINE COMPANY	Granted Easement	12/08/1952	TEXAS	LIBERTY	N/A	N/A	Unknown
AR043783000	HUMBLE OIL & REFINING COMPANY	SINCLAIR OIL AND GAS COMPANY	Surface Agmt	3/10/1953	TEXAS	LIBERTY	N/A	N/A	Unknown
C024043000	STANOLIND OIL AND GAS COMPANY	SUN PIPE LINE COMPANY	Granted Easement	9/16/1953	TEXAS	LIBERTY	N/A	N/A	Unknown
C024089000	STANOLIND OIL AND GAS COMPANY	UNITED GAS PIPE LINE COMPANY	Granted Easement	10/29/1953	TEXAS	LIBERTY	N/A	N/A	Unknown
C028254000	HUMBLE OIL & REFINING COMPANY	STANOLIND OIL AND GAS COMPANY	Easement / Right-of-Way	2/02/1954	TEXAS	LIBERTY	400	532	1042
C028317000	STANOLIND OIL AND GAS COMPANY	CITIES SERVICES PIPE LINE COMPANY	Granted Easement	4/07/1954	TEXAS	LIBERTY	N/A	N/A	Unknown
C028336000	SUN OIL COMPANY, ET AL	CITIES SERVICES PIPE LINE COMPANY	Easement / Right-of-Way	4/23/1954	TEXAS	LIBERTY	N/A	N/A	Unknown
C028568000	SUN OIL COMPANY, ET AL	E F SCHWEIZERHOF	Granted Easement	9/13/1954	TEXAS	LIBERTY	N/A	N/A	Unknown
C028607000	STANOLIND OIL AND GAS COMPANY	HUMBLE PIPE LINE COMPANY	Granted Easement	10/26/1954	TEXAS	LIBERTY	N/A	N/A	Unknown
C028752000	STANOLIND OIL AND GAS COMPANY	AMERICAN TELEPHONE AND TELEGRAPH COMPANY	Granted Easement	12/21/1954	TEXAS	LIBERTY	N/A	N/A	Unknown
C029066000	STANOLIND OIL AND GAS COMPANY	TENNESSEE GAS TRANSMISSION COMPANY	Granted Easement	7/26/1955	TEXAS	LIBERTY	N/A	N/A	Unknown
C031416000	STANOLIND OIL AND GAS COMPANY	SUN PIPE LINE COMPANY	Easement / Right-of-Way	9/08/1955	TEXAS	LIBERTY	N/A	N/A	Unknown
0903016001	STANOLIND OIL AND GAS COMPANY	GUINN M. GRANBURY	Granted Easement	1/01/1956	TEXAS	LIBERTY	N/A	N/A	Unknown

CERTIFIED COPY CERTIFICATE
 STATE OF TEXAS
 COUNTY OF LIBERTY
 I, the undersigned, certify that foregoing is a true and correct photostatic copy of the original record now in my possession and control, and recorded in the Official Public Records of the County of Liberty, Texas, on the date and number shown hereon signed in my presence.

JUL 11 2022
 LEE HUDSEK CHAMBERS
 LIBERTY COUNTY CLERK
 LIBERTY COUNTY TEXAS
 DEPUTY CLERK



Easements									
Agmt No.	Grantor / Lessor	Grantee / Lessee	Agmt Type	Effec. Date	State	County	Book	Page	Rcpt./Regis.
C031811000	SUN OIL COMPANY, ET AL	MAGNOLIA PIPE LINE COMPANY	Granted Easement	2/13/1956	TEXAS	LIBERTY	N/A	N/A	Unknown
C035862000	SUN OIL COMPANY, ET AL	GULF REFINING COMPANY	Easement / Right-of-Way	10/01/1956	TEXAS	LIBERTY	455	538	N/A
C094580000	MARY ELLEN TROUSDAL, ET AL	GULF REFINING COMPANY	Easement / Right-of-Way	10/01/1956	TEXAS	LIBERTY	456	525	N/A
C035837000	STANOLIND OIL AND GAS COMPANY	HUMBLE OIL & REFINING COMPANY	Granted Easement	11/01/1956	TEXAS	LIBERTY	N/A	N/A	Unknown
C035838000	STANOLIND OIL AND GAS COMPANY	HUMBLE OIL AND REFINING COMPANY	Easement / Right-of-Way	11/01/1956	TEXAS	LIBERTY	N/A	N/A	Unknown
C036026000	SUN OIL COMPANY, ET AL	J M FROST, JR	Easement / Right-of-Way	3/25/1957	TEXAS	LIBERTY	N/A	N/A	Unknown
C039515000	PAN AMERICAN PETROLEUM CORPORATION, ET AL	DAN PAGE	Surface Only	11/12/1957	TEXAS	LIBERTY	N/A	N/A	Unknown
C039528000	PAN AMERICAN PETROLEUM CORPORATION	HUMBLE OIL & REFINING COMPANY	Granted Easement	12/04/1957	TEXAS	LIBERTY	N/A	N/A	Unknown
C039625000	SUN OIL COMPANY, ET AL	INDUSTRIAL GAS SUPPLY CORPORATION	Easement / Right-of-Way	1/07/1958	TEXAS	LIBERTY	N/A	N/A	Unknown
C039624000	PAN AMERICAN PETROLEUM CORPORATION	INDUSTRIAL GAS SUPPLY CORPORATION	Granted Easement	1/31/1958	TEXAS	LIBERTY	N/A	N/A	Unknown
C039694000	PAN AMERICAN PETROLEUM CORPORATION	HUMBLE OIL & REFINING COMPANY	Granted Easement	3/17/1958	TEXAS	LIBERTY	N/A	N/A	Unknown
C039875000	CITY OF LIBERTY	PAN AMERICAN PETROLEUM CORPORATION	Easement / Right-of-Way	6/24/1958	TEXAS	LIBERTY	485	346	3886
C040160000	THE TEXAS COMPANY	PAN AMERICAN PETROLEUM CORPORATION	Easement / Right-of-Way	11/20/1958	TEXAS	LIBERTY	490	435	6003
AR019195000	THE ATLANTIC REFINING COMPANY	GULF STATES UTILITIES COMPANY	Easement / Right-of-Way	1/28/1959	TEXAS	LIBERTY	N/A	N/A	Unknown
AR070024000	SUN OIL COMPANY	SINCLAIR OIL AND GAS COMPANY	Easement / Right-of-Way	2/20/1959	TEXAS	LIBERTY	N/A	N/A	Unknown
C042879000	PAN AMERICAN PETROLEUM CORPORATION	SUN PIPELINE COMPANY	Granted Easement	9/21/1959	TEXAS	LIBERTY	N/A	N/A	Unknown
C047260000	PAN AMERICAN PETROLEUM CORPORATION	SUN PIPELINE COMPANY	Granted Easement	5/20/1960	TEXAS	LIBERTY	N/A	N/A	Unknown

CERTIFIED COPY CERTIFICATE
 STATE OF TEXAS
 COUNTY OF LIBERTY
 I hereby certify that foregoing is a full, true and correct photostatic copy of the original record now in my lawful custody and possession and recorded in the Official Public Records of my office with the reference number shown hereon as indicated.

JUL 11 2022

LEE HADUSEK CHAMBERS
 LIBERTY COUNTY CLERK
 LIBERTY COUNTY, TEXAS

DEPUTY CLERK



Easements										
Agmt No.	Grantor / Lessor	Grantee / Lessee	Agmt Type	State	County	Book	Page	Rept./Regis.	Agmt Date	State
C047577000	PAN AMERICAN PETROLEUM CORPORATION	LIBERTY GAS TRANSMISSION CORP	Granted Easement	TEXAS	LIBERTY	N/A	N/A	Unknown	11/18/1960	TEXAS
C051385000	PAN AMERICAN PETROLEUM CORPORATION	GULF STATES UTILITIES COMPANY	Granted Easement	TEXAS	LIBERTY	N/A	N/A	Unknown	1/25/1962	TEXAS
C051740000	C H BARRETT	PAN AMERICAN PETROLEUM CORPORATION	Surface Agmt	TEXAS	LIBERTY	N/A	N/A	Unknown	9/04/1962	TEXAS
AR070025000	SINCLAIR OIL & GAS COMPANY	TEXACO, INC	Easement / Right-of-Way	TEXAS	LIBERTY	547	634	44	12/05/1962	TEXAS
C058292000	PAN AMERICAN PETROLEUM COMPANY, ET AL	UNITED GAS PIPELINE COMPANY	Granted Easement	TEXAS	LIBERTY	N/A	N/A	Unknown	8/28/1963	TEXAS
C094581000	AMERICAN RICE GROWERS COOPERATIVE ASSOCIATION	DAYTON CANAL COMPANY	Easement / Right-of-Way	TEXAS	LIBERTY	566	600	1830	3/24/1964	TEXAS
C059047000	PAN AMERICAN PETROLEUM CORPORATION	TEXACO, INC	Granted Easement	TEXAS	LIBERTY	N/A	N/A	Unknown	5/12/1965	TEXAS
C066254000	PAN AMERICAN PETROLEUM CORPORATION	STATE OF TEXAS- STATE HIGHWAY COMMISSION	Granted Easement	TEXAS	LIBERTY	N/A	N/A	Unknown	2/03/1966	TEXAS
C066513000	PAN AMERICAN PETROLEUM CORPORATION, ET AL	J B STERLING	Surface Agmt	TEXAS	LIBERTY	605	656	N/A	6/24/1966	TEXAS
C066652000	PAN AMERICAN PETROLEUM CORPORATION, ET AL	GULF STATES UTILITIES COMPANY	Granted Easement	TEXAS	LIBERTY	N/A	N/A	Unknown	10/14/1966	TEXAS
C066655000	PAN AMERICAN PETROLEUM CORPORATION	FRANKLIN D NEUMAN, ET UX	Granted Easement	TEXAS	LIBERTY	610	382	N/A	11/23/1966	TEXAS
C066745000	PAN AMERICAN PETROLEUM CORPORATION, ET AL	BLACK LAKE PIPELINE COMPANY	Granted Easement	TEXAS	LIBERTY	N/A	N/A	Unknown	12/27/1966	TEXAS
C066929000	PAN AMERICAN PETROLEUM CORPORATION, ET AL	STATE OF TEXAS	Granted Easement	TEXAS	LIBERTY	N/A	N/A	Unknown	4/2/1967	TEXAS
C071038000	PAN AMERICAN PETROLEUM CORPORATION	CHAMBERS-LIBERTY COUNTIES NAVIGATION DISTRICT	Granted Easement	TEXAS	LIBERTY	N/A	N/A	Unknown	9/14/1967	TEXAS
C071133000	PAN AMERICAN PETROLEUM CORPORATION, ET AL	SINCLAIR OIL AND GAS COMPANY	Granted Easement	TEXAS	LIBERTY	N/A	N/A	Unknown	12/14/1967	TEXAS
C071154000	PAN AMERICAN PETROLEUM CORPORATION, ET AL	SINCLAIR PIPELINE COMPANY	Granted Easement	TEXAS	LIBERTY	N/A	N/A	Unknown	12/14/1967	TEXAS
C071339000	PAN AMERICAN PETROLEUM CORPORATION, ET AL	GULF STATES UTILITIES COMPANY	Granted Easement	TEXAS	LIBERTY	N/A	N/A	Unknown	6/12/1968	TEXAS

CERTIFIED COPY CERTIFICATE
STATE OF TEXAS
COUNTY OF LIBERTY

I hereby certify that foregoing is a full, true and correct photograph or copy of the original record now in my lawful custody and possession and recorded in the Official Public Records of my office with the identification number shown hereon signed in its care.

JUL 11 2022
LEE HADUSEK CHAMBERS
LIBERTY COUNTY CLERK
LIBERTY COUNTY, TEXAS
DEPUTY CLERK



HOPE CROSS

Easements										
Agmt No.	Grantor / Lessor	Grantee / Lessee	Agmt Type	State	County	Book	Page	Rept./Regis.	Effec. Date	State
AR032019000	ATLANTIC RICHFIELD COMPANY	GULF STATES UTILITIES COMPANY	Easement / Right-of-Way	TEXAS	LIBERTY	N/A	N/A	Unknown	8/07/1968	TEXAS
C071454000	PAN AMERICAN PETROLEUM CORPORATION	HOUSTON PIPE LINE COMPANY	Granted Easement	TEXAS	LIBERTY	N/A	N/A	Unknown	9/12/1968	TEXAS
C077148000	PAN AMERICAN PETROLEUM CORPORATION, ET AL	CITIES SERVICE PIPE LINE COMPANY	Granted Easement	TEXAS	LIBERTY	N/A	N/A	Unknown	4/06/1970	TEXAS
AR043162000	ATLANTIC RICHFIELD COMPANY	TEXACO INC	Easement / Right-of-Way	TEXAS	LIBERTY	N/A	N/A	Unknown	7/16/1970	TEXAS
C077219000	PAN AMERICAN PETROLEUM CORPORATION, ET AL	DIAMOND SHAMROCK CORPORATION	Granted Easement	TEXAS	LIBERTY	N/A	N/A	Unknown	7/20/1970	TEXAS
C084550000	AMOCO PRODUCTION COMPANY	GULF STATES UTILITIES COMPANY	Granted Easement	TEXAS	LIBERTY	N/A	N/A	Unknown	3/06/1974	TEXAS
C091065000	AMOCO PRODUCTION COMPANY	EXXON PIPELINE COMPANY	Surface Agmt	TEXAS	LIBERTY	N/A	N/A	Unknown	12/12/1974	TEXAS
AR052660000	ATLANTIC RICHFIELD COMPANY	GULF REFINING COMPANY	Easement / Right-of-Way	TEXAS	LIBERTY	N/A	N/A	Unknown	3/25/1975	TEXAS
0800222000	AMERICAN RICE GROWERS ASSOCIATION, DATON DIVISION	AMOCO PRODUCTION COMPANY	Surface Only	TEXAS	LIBERTY	753	859	2104	4/07/1975	TEXAS
C091287000	C C BRUNSON SURVEY, A-741 SURFACE DEED	AMOCO PRODUCTION COMPANY	Surface Agmt	TEXAS	LIBERTY	N/A	N/A	Unknown	4/07/1975	TEXAS
C094524000	AMERICAN RICE GROWERS ASSOCIATION, DATON DIVISION	AMOCO PRODUCTION COMPANY	Surface Agmt	TEXAS	LIBERTY	800	458	4613	5/24/1977	TEXAS
1010319000	AMOCO PRODUCTION COMPANY	CITIES SERVICES PIPELINE COMPANY	Granted Easement	TEXAS	LIBERTY	N/A	N/A	Unknown	11/15/1979	TEXAS
C097973000	AMOCO PRODUCTION COMPANY, ET AL	SOUTHWESTERN BELL TELEPHONE COMPANY	Granted Easement	TEXAS	LIBERTY	N/A	N/A	Unknown	12/12/1979	TEXAS
C100975000	SUN OIL COMPANY, ET AL	MATADOR PIPELINES, INC	Easement / Right-of-Way	TEXAS	LIBERTY	918	178	7974	6/10/1981	TEXAS
C106677000	BROWN BROTHERS FARM, INC, ET AL	AMOCO PRODUCTION COMPANY, ET AL	Easement / Right-of-Way	TEXAS	LIBERTY	N/A	N/A	Unknown	4/26/1982	TEXAS
C106767000	FRANK ALLEN FREZIA	AMOCO PRODUCTION COMPANY	Surface Agmt	TEXAS	LIBERTY	N/A	N/A	Unknown	8/04/1982	TEXAS
C106748000	LOUIS DAVIS SURVEY, A-18, ET AL PIPELINE ROW	AMOCO PRODUCTION COMPANY	Easement / Right-of-Way	TEXAS	LIBERTY	N/A	N/A	Unknown	8/05/1982	TEXAS

CERTIFIED COPY CERTIFICATE
 STATE OF TEXAS
 COUNTY OF LIBERTY
 I hereby certify that foregoing is a full, true and correct photograph of a copy of the original record now in my lawful custody and possession and recorded in the Official Public Records of my office with the Identical or Number shown hereon is given this date.

JUL 11 2022

LEE H. ANDRUSEK
 LIBERTY COUNTY CLERK
 LIBERTY COUNTY, TEXAS
 DEPUTY CLERK

[Signature]

Easements									
Agmt No.	Grantor / Lessor	Grantee / Lessee	Agmt Type	Effec. Date	State	County	Book	Page	Rcpt./Regis.
C109420000	AMOCO PRODUCTION COMPANY, ET AL	DIAMOND SHAMROCK CHEMICALS COMPANY	Easement / Right-of-Way	2/01/1984	TEXAS	LIBERTY	1009	844	2684
C100811000	COASTAL INDUSTRIAL WATER AUTHORITY	SUN OIL COMPANY & PAN AMERICAN PETROLEUM CORP	Easement / Right-of-Way	2/02/1984	TEXAS	LIBERTY	N/A	N/A	Unknown
C109799000	SUN EXPLORATION AND PRODUCTION COMPANY, ET AL	ROGER C BROWN	Easement / Right-of-Way	6/11/1984	TEXAS	LIBERTY	1023	632	7905
C116774000	SUN EXPLORATION AND PRODUCTION COMPANY, ET AL	HOUSTON LIGHTING & POWER COMPANY	Easement / Right-of-Way	9/28/1987	TEXAS	LIBERTY	1208	829	14177
C120248000	SUN OPERATING LIMITED PARTNERSHIP, ET AL	MOBIL PRODUCING TEXAS & NEW MEXICO, INC.	Easement / Right-of-Way	8/09/1988	TEXAS	LIBERTY	1258	570	12838
C120389000	SUN EXPLORATION AND PRODUCTION COMPANY, ET AL	MOBIL VANDERBILT BEAUMONT PIPELINE COMPANY	Easement / Right-of-Way	12/19/1988	TEXAS	LIBERTY	1262	250	516
C003664000	SUN EXPLORATION AND PRODUCTION COMPANY, ET AL	AMERICAN RICE GROWERS COOPERATIVE ASSOCIATION	Surface Agmt	1/01/1989	TEXAS	LIBERTY	N/A	N/A	Unknown
AR091259000	JARL SAHOL, ET AL	ATLANTIC RICHFIELD COMPANY	Easement / Right-of-Way	6/27/1989	TEXAS	LIBERTY	1287	70	7785
AR091299000	CHAMPION INTERNATIONAL CORPORATION	ATLANTIC RICHFIELD COMPANY	Easement / Right-of-Way	9/08/1989	TEXAS	LIBERTY	1296	55	10378
C141948000	SUN OPERATING LIMITED PARTNERSHIP, ET AL	TEXAS-OHIO DISTRIBUTION COMPANY	Easement / Right-of-Way	7/12/1991	TEXAS	LIBERTY	1642	729	10841
C187731000	AMOCO PRODUCTION COMPANY, ET AL	MOBIL PIPE LINE COMPANY	Granted Easement	8/10/1993	TEXAS	LIBERTY	1485	650	10483
C188116000	AMOCO PRODUCTION COMPANY, ET AL	CITGO PIPELINE COMPANY	Granted Easement	5/20/1994	TEXAS	LIBERTY	1527	391	7788
C188167000	AMOCO PRODUCTION COMPANY, ET AL	AMERICAN COMETRA, INC	Granted Easement	8/12/1994	TEXAS	LIBERTY	N/A	N/A	Unknown
C003664001	SUN OPERATING LIMITED PARTNERSHIP	AMERICAN RICE GROWERS COOPERATIVE ASSOCIATION	Surface Agmt	1/01/1995	TEXAS	LIBERTY	N/A	N/A	Unknown
C003664003	AMOCO PRODUCTION COMPANY	AMERICAN RICE GROWERS COOPERATIVE ASSOCIATION	Surface Agmt	1/01/1995	TEXAS	LIBERTY	N/A	N/A	Unknown
C191206000	AMOCO PRODUCTION COMPANY, ET AL	MUSTANG PIPELINE COMPANY	Easement / Right-of-Way	12/10/1996	TEXAS	LIBERTY	1650	411	12747
1010220000	BP AMERICA PRODUCTION COMPANY	QUAIL CREEK OIL CORPORATION	Easement / Right-of-Way	10/29/2012	TEXAS	LIBERTY	N/A	N/A	2012014140

CERTIFIED COPY CERTIFICATE
 STATE OF TEXAS
 COUNTY OF LIBERTY
 I hereby certify that foregoing is a full, true and correct copy of the original record as recorded in the Official Public Records of my office in accordance with the provisions of the Public Records Act, Chapter 256, Texas Government Code.

JUL 11 2022

LEAH DUSEK CHAMBERS
 LIBERTY COUNTY CLERK
 LIBERTY COUNTY TEXAS
 DEPUTY CLERK



Exhibit C

Defined Terms

“Assumed Obligations” means, less and except for the Retained Liabilities, all Liabilities to the extent attributable to the Assets or to the ownership, use, operation, maintenance or disposition thereof, whenever arising, including without limitation. (a) any and all Taxes that are the responsibility of the Assignee hereunder; (b) all Liabilities arising under or related to any Environmental Law, (c) all Third Party claims, demands, violations, actions, assessments, penalties, fines, costs, expenses, obligations or other Liabilities with respect to the ownership, operation or maintenance of any of the Oil and Gas Properties; and (d) all Liabilities arising out of, incident to or in connection with the accounting for, failure to pay or the incorrect payment to any royalty owner, overriding royalty owner, working interest owner or other interest holder under the Lands and/or units comprising a part of the Oil and Gas Properties.

“Closing” means when the consummation of the transactions contemplated in the Contribution Agreement occurs.

“Closing Date” means the day when Closing occurs

“Consent” means any consent, approval, notice or authorization that is required to be obtained, made or complied with for or in connection with the contribution, conveyance, assignment or transfer of any Asset, or any interest therein by the Assignor as contemplated by the Contribution Agreement or this Assignment

“Contract” means any contract, agreement, indenture, note, bond, mortgage, deed of trust, loan, instrument, lease, license, security agreement, pooling agreement, unit agreement, operating agreement, commitment or other arrangement, understanding, undertaking, commitment or obligation, whether written or oral; provided that, Leases are not Contracts

“Environmental Laws” means, as the same have been amended to the Closing Date, CERCLA; the Resource Conservation and Recovery Act, 42 U.S.C. § 6901 et seq., the Federal Water Pollution Control Act, 33 U.S.C. § 1251 et seq.; the Clean Air Act, 42 U.S.C. § 7401 et seq., the Hazardous Materials Transportation Act, 49 U.S.C. § 5101 et seq., the Toxic Substances Control Act, 15 U.S.C. §§ 2601 through 2629; the Oil Pollution Act, 33 U.S.C. § 2701 et seq.; the Emergency Planning and Community Right to Know Act, 42 U.S.C. § 11001 et seq., and the Safe Drinking Water Act, 42 U.S.C. §§ 300f through 300j, in effect as of the Closing Date, and all similar Laws in effect as of the Closing Date of any Governmental Authority having jurisdiction over the property in question addressing (a) pollution or pollution control, (b) protection of human health, natural resources, the environment or biological resources or (c) the disposal or Release or threat of Release of Hazardous Substances.

“Excluded Assets” means all right, title and interest in the minerals only set forth on Schedule I.1.

“GAAP” means those generally accepted accounting principles and practices that are recognized as such by the Financial Accounting Standards Board (or any generally recognized successor), applied in a consistent manner.

“Governmental Authority” means any (a) multinational, national, federal, tribal, provincial, territorial, state, regional, municipal, local or other government or any governmental or public department, court, tribunal, arbitral body, statutory body, commission, board, bureau or agency, (b) self-regulatory organization, regulatory authority, administrative tribunal or authority, (c) subdivision, agent, commission, board or authority of any of the foregoing or (d) quasi-governmental or private body exercising any regulatory, expropriation or taxing authority under or for the account of any of the foregoing

“Hazardous Substances” means any pollutant, contaminant, dangerous or toxic substance, hazardous or extremely hazardous substance or chemical, or otherwise hazardous material or waste defined as “hazardous waste”, “hazardous substance” or “hazardous material”

CERTIFIED COPY CERTIFICATE
STATE OF TEXAS
COUNTY OF LIBERTY
I hereby certify that foregoing is a full, true and correct photographic copy of the original record now in my lawful custody and possession and recorded in the Official Public Records of my office with the identification number shown hereon signed this date.

JUL 11 2022

LEE HADUSEK CHAMBERS
LIBERTY COUNTY CLERK
LIBERTY COUNTY, TEXAS

[Signature]
DEPUTY CLERK



HOPE CROSS

under applicable Environmental Laws, including chemicals, pollutants, contaminants, wastes, toxic substances, which are classified as hazardous, toxic, radioactive, or otherwise are regulated by, or form the basis for Damages or Liability under, any applicable Environmental Law including hazardous substances under CERCLA.

“**Laws**” means all laws (including common law), rules, regulations, statutes, codes, permits, licenses, certifications, decrees or standards imposed by any Governmental Authority, and any order, writs, injunctions, judgments, awards (including awards of any arbitrator), rulings, assessments, subpoenas, verdicts, decrees, settlements or findings from any Governmental Authority

“**Liabilities**” means, with respect to any Person, all indebtedness, liabilities and obligations of such Person, whether matured or unmatured, liquidated or unliquidated, primary or secondary, direct or indirect, absolute, fixed or contingent, and whether or not required to be considered pursuant to GAAP.

“**Person**” means any individual, corporation, limited liability company, partnership (general or limited), joint venture, association, joint stock company, trust, or other entity or organization, unincorporated organization, executor, custodian, administrator or entity in a representative capacity, or Governmental Authority.

“**Required Consent**” means any Consent for which (a) the failure to obtain such Consent would cause any of the Assets or the assignment of the Assets affected thereby to the Assignee to be void or voidable, (b) the failure to obtain such Consent would cause the termination of a Lease or Conveyed Contract under the express terms thereof, (c) the holder of such Consent has objected in writing or refused in writing to grant such Consent prior to Closing, (d) the failure to obtain such Consent would be reasonably likely to result in any material Liability or result in damages to the Assignee after Closing or (e) the failure to obtain such Consent would materially impair the value, use, development or operation of the applicable Assets.

CERTIFIED COPY CERTIFICATE
STATE OF TEXAS
COUNTY OF LIBERTY

I hereby certify that foregoing is a full, true and correct photographic copy of the original record now in my lawful custody and possession and recorded in the Official Public Records of my office with the identification number shown hereon signed this date.

JUL 11 2022

LEE HAIDUSEK CHAMBERS
LIBERTY COUNTY CLERK
LIBERTY COUNTY TEXAS

BY: *[Signature]*
DEPUTY CLERK



HOPE CROSS

Schedule 1.1

Attached to and made a part of that certain Assignment and Bill of Sale from BP America Production Company, as Assignor, to BPX Operating Company, as Assignee, effective March 1, 2022.


Excluded Assets

No Assets Excluded In Liberty County, Texas

THE STATE OF TEXAS
COUNTY OF LIBERTY

I hereby certify that this instrument was FILED on the date and the time stamped hereon by me and was duly RECORDED in the Records of Liberty County, Texas

2022035146 ASG
07/11/2022 03:41:08 PM Total Fees \$118.00



Lee Haidusek Chambers, County Clerk
Liberty County, Texas

CERTIFIED COPY CERTIFICATE
STATE OF TEXAS
COUNTY OF LIBERTY

I hereby certify that foregoing is a true and correct photographic copy of the original record now in my lawful custody and possession and recorded in the Official Public Records of my office with the identification number shown hereon signed this date.

JUL 11 2022

LEE HAIDUSEK CHAMBERS
LIBERTY COUNTY CLERK
LIBERTY COUNTY, TEXAS


DEPUTY CLERK



HOPE CROSS