

disposal of Hydrocarbons or the production or disposal of water from the Oil and Gas Properties;

(f) any equipment, machinery, fixtures, improvements and other personal, movable and mixed property, whether operational or nonoperational, known or unknown, owned or leased, located on or used or held for use in connection with any of the Oil and Gas Properties, including well equipment, casing, tubing, pumps, motors, machinery, tanks, boilers, fixtures, compression equipment, flowlines, pipelines, gathering systems associated with the Wells, manifolds, and all pads, structures, buildings, materials, and other items used in the operation thereof, as of the Effective Time (all such items, along with those items in clause (h), collectively, the “**Personal Property**”);

(g) to the extent effective as of the Closing Date, all Contracts, subject in each case to receipt of any Required Consents, that are binding on the Oil and Gas Properties or that relate to the ownership or operation of the Oil and Gas Properties (but only to the extent applicable to the Oil and Gas Properties), including operating agreements, unitization, pooling and communitization agreements, declarations and orders, area of mutual interest agreements, joint venture agreements, farmin and farmout agreements, exchange agreements, purchase and sale agreements and other Contracts in which the Assignor acquired interests in any other Assets, transportation agreements, agreements for the sale and purchase of Hydrocarbons and processing agreements (excluding any Leases and Contracts that are Excluded Assets, the “**Conveyed Contracts**”);

(h) all files, records and data (including electronic data) or copies thereof in the possession of the Assignor to the extent related to the Assets, including: (i) lease files, land files, wells files, division order files, abstracts, title files, engineering and/or production files, non-interpretive maps, and accounting, legal and Tax records; (ii) AFEs, engineering records, non-interpretive reservoir information, daily drilling and completion plans and reports, and wellbore diagrams; (iii) marketing contracts; (iv) environmental files, reports and records; and (v) all geological or geophysical or other seismic or related technical data, information, or records relating to the Assets, to the extent transferable by Assignor without payment of additional consideration to a third party, together with all interpretations and analyses thereof (collectively, the “**Records**”);

(i) any SCADA, measurement technology and any other automation systems, including meters and related telemetry on Wells, power lines, telephone and communication lines, and other appurtenances used or held for use in connection with any of the other Assets described herein;


(j) all Hydrocarbons in storage or existing at the Effective Time in stock tanks, pipelines and/or plants (including inventory) and produced from or attributable to the Oil and Gas Properties;

(k) all rights, claims and causes of action (including warranty and similar claims, indemnity claims and defenses and insurance claims) of the Assignor against Third Parties, arising on or after the Effective Time, and to the extent relating to (i) a casualty, condemnation, loss or other damage to the Assets which has not been fully repaired or replaced with substantially similar assets, (ii) the obligations assumed by the Assignee pursuant to this Agreement or (iii) with respect to which the Assignee has an obligation to indemnify the Assignor, before the Effective Time,

(l) all rights, benefits and obligations arising from or in connection with any gas imbalances on or after the Effective Time, and

(m) all trade credits, accounts receivable, notes receivable, take-or-pay amounts receivable, other receivables and all audit rights to the extent arising under any of the Conveyed Contracts or otherwise with respect to the Assets for any period from and after the Effective Time.

Assignment 2 of 4



I, CONNIE BECTON, COUNTY CLERK and for
HARDIN COUNTY TEXAS, do hereby certify that
the foregoing is a true and correct copy as same
appears on record in my office. Witness my hand
and seal of office on 7/19/22
CONNIE BECTON, COUNTY CLERK
Hardin County, Texas
By Deputy Angie Baker

TO HAVE AND TO HOLD the Assets unto Assignee and its successors and assigns, forever, subject, however, to the terms and conditions in the Contribution Agreement and subject to the following terms and conditions:

1. Assignor's Title

(A) ASSIGNOR MAKES NO, AND DISCLAIMS ANY, REPRESENTATION OR WARRANTY, EXPRESS, IMPLIED, STATUTORY OR OTHERWISE, AS TO TITLE TO THE ASSETS AND ASSIGNEE (ON BEHALF OF ASSIGNEE AND ITS SUCCESSORS AND ASSIGNS) IRREVOCABLY WAIVES AND RELEASES FOR ALL PURPOSES ALL OBJECTIONS AND CLAIMS AGAINST ASSIGNOR OR ITS AFFILIATES ASSOCIATED WITH TITLE TO THE ASSETS.


(B) NOTWITHSTANDING ANYTHING HEREIN TO THE CONTRARY, ASSIGNEE FOREVER WAIVES, AND ASSIGNOR SHALL HAVE NO LIABILITY FOR ANY ACTUAL OR ALLEGED TITLE DEFECTS.

2. Disclaimers of Warranties.

(A) ASSIGNEE ACKNOWLEDGES AND AGREES THAT, (I) THE ASSETS SHALL BE ASSIGNED AND CONVEYED FROM ASSIGNOR TO ASSIGNEE WITHOUT WARRANTY, EXPRESS, STATUTORY, IMPLIED OR OTHERWISE, (II) ASSIGNOR MAKES NO REPRESENTATION OR WARRANTY, EXPRESS, STATUTORY, IMPLIED OR OTHERWISE, WITH RESPECT TO THE ASSETS, AND (III) THE ASSETS SHALL BE ASSIGNED AND CONVEYED TO ASSIGNEE "AS-IS, WHERE-IS", AND WITH ALL FAULTS AND DEFECTS IN THEIR PRESENT CONDITION AND STATE OF REPAIR, WITHOUT RECOURSE.

(B) ASSIGNEE FURTHER ACKNOWLEDGES THAT: (X)(I) THE ASSETS HAVE BEEN USED FOR CRUDE OIL, NATURAL GAS, NATURAL GAS LIQUIDS, CONDENSATE AND/OR REFINED PRODUCT DRILLING AND/OR OPERATIONS AND FOR PROCESSING, GATHERING, TREATING, STORING AND TRANSPORTING SUCH SUBSTANCES, AND POSSIBLY FOR DISPOSING OF SUCH SUBSTANCES OR OTHER RELATED DELETERIOUS SUBSTANCES AND (II) PHYSICAL CHANGES IN THE ASSETS AND IN THE LANDS BURDENED THEREBY MAY HAVE OCCURRED AS A RESULT OF SUCH USES, (Y) THE ASSETS MAY INCLUDE BURIED PIPELINES, PITS, PONDS, TANK IMPOUNDMENTS, LANDFILLS, FOUNDATIONS AND OTHER FACILITIES AND EQUIPMENT, WHETHER OR NOT OF A SIMILAR NATURE, THE LOCATIONS OF WHICH MAY NOT BE READILY APPARENT BY A PHYSICAL INSPECTION OF THE ASSETS OR THE LANDS BURDENED THEREBY, AND (Z) THE ASSETS MAY BE CONTAMINATED WITH HARMFUL SUBSTANCES. ASSIGNOR HEREBY EXPRESSLY DISCLAIMS ANY AND ALL REPRESENTATIONS AND WARRANTIES WITH RESPECT TO THE ASSETS, EXPRESS, STATUTORY, IMPLIED OR OTHERWISE, INCLUDING, WITHOUT LIMITATION, AS TO (I) TITLE, (II) COMPLIANCE WITH LAWS, (III) STATUS OF FACILITIES, (IV) CAPACITY OF ANY PIPELINES OR GATHERING SYSTEMS, (V) EXISTENCE, QUALITY, QUANTITY OR RECOVERABILITY OF HYDROCARBONS AND OTHER SUBSTANCES, (VI) ABILITY TO PRODUCE, INCLUDING PRODUCTION OR DECLINE RATES, (VII) VOLUMES OF HYDROCARBONS UNDER CONTRACT WITH ANY PROCESSING PLANT AND ANY RELATED GATHERING SYSTEM, (VIII) FUTURE VOLUMES OF HYDROCARBONS, INERTS, PLANT PRODUCTS OR RESIDUE GAS TO BE PRODUCED FROM ANY WELLS OR GATHERED, TRANSPORTED, TREATED, STORED OR PROCESSED THROUGH ANY GATHERING SYSTEM OR THROUGH ANY PROCESSING PLANT, (IX) COSTS, EXPENSES, REVENUES, RECEIPTS, PRICES, ACCOUNTS RECEIVABLE OR ACCOUNTS PAYABLE, (X) CONTRACTUAL, ECONOMIC OR FINANCIAL INFORMATION AND DATA, (XI) FINANCIAL VIABILITY, INCLUDING PRESENT OR FUTURE VALUE OR ANTICIPATED INCOME OR PROFITS, (XII) ENVIRONMENTAL OR PHYSICAL CONDITION (SURFACE AND SUBSURFACE), (XIII) FEDERAL, STATE OR LOCAL INCOME TAX OR OTHER TAX CONSEQUENCES, (XIV) ABSENCE OF PATENT OR LATENT DEFECTS, (XV) SAFETY, (XVI) STATE OF REPAIR, (XVII) MERCHANTABILITY, (XVIII) FITNESS FOR A PARTICULAR PURPOSE OR FOR ANY PURPOSE, (XIX) CONFORMITY TO MODELS OR SAMPLES OF MATERIALS, (XX) REDHIBITORY DEFECTS OR VICIES, (XXI) ANY INFORMATION PROVIDED TO ASSIGNEE, AND ASSIGNEE (ON BEHALF OF ITS SUCCESSORS AND ASSIGNS) IRREVOCABLY WAIVES ANY AND ALL CLAIMS THEY MAY HAVE AGAINST ASSIGNEE OR ITS AFFILIATES ASSOCIATED WITH THE SAME.

Assignment 3 of 4



I, CONNIE BEYTON COUNTY CLERK IN and for HARDIN COUNTY TEXAS, do hereby certify that the foregoing is a true and correct copy as same appears on record in my office. Witness my hand and seal of office on 7-19-24
CONNIE BEYTON COUNTY CLERK
Hardin County, Texas
By Deputy *Angie Baker*

(c) (I) ASSIGNOR MAKES NO, AND DISCLAIMS ANY, REPRESENTATION OR WARRANTY, EXPRESS, IMPLIED, STATUTORY OR OTHERWISE, AS TO COMPLIANCE WITH ENVIRONMENTAL LAWS, OR THE ENVIRONMENTAL OR PHYSICAL CONDITION OF THE ASSETS AND (II) ASSIGNEE (ON BEHALF OF ITS SUCCESSORS AND ASSIGNS) IRREVOCABLY WAIVES AND RELEASES FOR ALL PURPOSES ALL OBJECTIONS AND CLAIMS AGAINST ASSIGNOR OR ITS AFFILIATES ASSOCIATED WITH VIOLATIONS OF ENVIRONMENTAL LAW AND THE ENVIRONMENTAL OR PHYSICAL CONDITION OF THE ASSETS.

3. Assignee Assumed Obligations Subject to the terms of the Contribution Agreement, Assignee hereby assumes and agrees to fulfill, timely perform, pay and discharge (or cause to be fulfilled, timely performed, paid or discharged) all of the Assignee Assumed Obligations.

4. Agreements This Assignment is made subject to and is burdened by the terms, covenants and conditions contained in all valid and subsisting Contracts, Leases, Easements and other instruments included in the definition of Assets that will be binding on Assignee following the date of this Assignment or otherwise burden the Assets, and Assignee agrees to be bound by and assume, fulfill, timely perform, pay and discharge all of the obligations arising thereunder

5. Successors and Assigns. The terms, covenants and conditions contained in this Assignment are binding upon and inure to the benefit of the Parties and their respective successors and assigns, and such terms, covenants and conditions are covenants running with the land and with each subsequent transfer or assignment of the Assets or any part thereof.

6. Subject to Contribution Agreement. This Assignment is made in accordance with and is subject to the terms, covenants and conditions contained in the Contribution Agreement, a copy of which can be obtained from Assignee at the above referenced address. The terms, covenants and conditions of the Contribution Agreement are incorporated herein by reference, and if there is a conflict between the provisions of the Contribution Agreement and this Assignment, the provisions of the Contribution Agreement shall control. Assignor and Assignee intend that the terms of the Contribution Agreement remain separate and distinct from, not merge into the terms and survive the delivery of this Conveyance to the extent provided for in the Contribution Agreement.


7. Counterparts. This Assignment may be executed in counterparts, each of which shall be deemed an original instrument, but all such counterparts together shall constitute but one agreement. No Party shall be bound until such time as all of the Parties have executed counterparts of this Assignment To facilitate recordation or filing of this Assignment, each counterpart filed with a county or a federal, tribal, or state agency or office may contain only those portions of the Exhibits to this Assignment that describe property under the jurisdiction of that agency or office Complete copies of this Assignment containing the entire Exhibits have been retained by Assignor and Assignee

8. Amendments and Severability. No amendments, waivers or other modifications of this Assignment will be effective or binding on either of the Parties unless the same are in writing, designated as an amendment or modification, and signed by both Parties The invalidity of any one or more provisions of this Assignment will not affect the validity of this Assignment as a whole, and in case of any such invalidity, this Assignment will be construed as if the invalid provision had not been included herein.

9. Waiver of Compliance. Any failure of Assignor, on the one hand, or Assignee, on the other hand, to comply with an obligation, covenant, agreement or condition contained in this Assignment may be expressly waived in writing by the non-failing Party, but, except as otherwise provided in this Assignment, such waiver or failure to insist upon strict compliance shall not operate as a waiver of, or estoppel with respect to, any subsequent or other failure.

[Signature Page Follows]

Assignment 4 of 4



I, CONNIE BEZTON, COUNTY CLERK in and for HARDIN COUNTY, TEXAS, do hereby certify that the foregoing is a true and correct copy as same appears on record in my office. Witness my hand and seal of office on: 7-19-22
CONNIE BEZTON, COUNTY CLERK
Hardin County, Texas
By Deput, Angu Baker

EXECUTED on the day and year referenced in the acknowledgment on the respective signature pages, but effective as of the Effective Time.

ASSIGNOR

BP AMERICA PRODUCTION COMPANY

By: Shandy E Robl

Name: Shandy E. Robl

Title: Attorney-in-Fact

STATE OF TEXAS §

§

COUNTY OF HARRIS §

On this 11th day of JULY, 2022, before me appeared Shandy E. Robl, to me personally known, who, being by me duly sworn, did say that she is Attorney-in-Fact for BP AMERICA PRODUCTION COMPANY, a Delaware corporation, and that said instrument was signed on behalf of said corporation.


Given under my hand and seal this 11th day of JULY, 2022.

My Commission expires 1/18/2023

George McLeod
Notary Public, State of Texas

George McLeod
Name (Typed or Printed)

125952245
Notary's Identification Number



I, CONNIE BECTOR, COUNTY CLERK and of HARDIN COUNTY, TEXAS do hereby certify that the foregoing is a true and correct copy as same appears on record in my office, witness my hand and seal of office on 7-19-22
By Deputy: Angie Baker

ASSIGNEE

BPX OPERATING COMPANY

By: [Signature]

Name: Stephanie Ganaway

Title: Attorney-in-Fact

STATE OF COLORADO §

§

COUNTY OF DENVER §

On this 11th day of July 2022, before me appeared Stephanie Gannaway, to me personally known, who, being by me duly sworn, did say that she is Attorney-in-Fact for BPX OPERATING COMPANY, and that said instrument was signed on behalf of said corporation.


Given under my hand and seal this 11th day of July, 2022.

My Commission Expires:

[Signature]
Notary Public, State of Colorado

Katharine Hermanspan
Name (Typed or Printed)

20194015762
Notary's Identification Number



I, Connie Beaton COUNTY CLERK IN and for HARDIN COUNTY, TEXAS, do hereby certify that the foregoing is a true and correct copy as same appears on record in my office. Witness my hand and seal of office on 7-19-22
CONNIE BEATON COUNTY CLERK
Hardin County, Texas
By Deputy: [Signature]

EXHIBIT "A-1"


Attached to and made a part of that certain Assignment and Bill of Sale from BP America Production Company, as Assignor, to BPX Operating Company, as Assignee, effective March 1, 2022

Leases									
Agmt No.	Grantor / Lessor	Grantee / Lessee	Agmt Type	Effec. Date	State	County	Book	Page	Rept./Regis.
0018387000	AMBROSE MERCHANT, AS EXECUTOR OF THE ESTATE OF MRS MINERVA MERCHANT	YOUNT, M F	Private Leasehold	6/04/1913	TEXAS	HARDIN	121	496	N/A
53326000	S TANOLIND OIL AND GAS COMPANY	HANKAMER, EARL C	Overriding Royalty Lease	5/21/1943	TEXAS	HARDIN	161	536	N/A
0138090000	JACKSON, BEN D, ET AL	MACKEY, J T	Overriding Royalty Lease	10/01/1943	TEXAS	HARDIN	165	217	N/A
0420638000	P B DOY AND BEN D JACKS	H F DISHMAN AND HARRY LUCAS	Overriding Royalty Lease	1/03/1947	TEXAS	HARDIN	184	467	N/A
0420639001	THE CARPENTER CORPORATION	ATLANTIC RICHFIELD COMPANY	Private Leasehold	11/20/1992	TEXAS	HARDIN	977	1	30086
0420640001	IP FARMS, INC	ATLANTIC RICHFIELD COMPANY	Private Leasehold	8/11/1992	TEXAS	HARDIN	977	34	30088
0420641001	JAMES M JACKSON	NORTHWIND EXPLORATION	Private Leasehold	9/24/1992	TEXAS	HARDIN	964	259	26951
0420641002	DONALD A JACKSON	NORTHWIND EXPLORATION	Private Leasehold	9/24/1992	TEXAS	HARDIN	964	256	26950
0420642001	L G FINKLEA, ET UX	KILRUSH PETROLEUM, INC	Private Leasehold	1/05/1996	TEXAS	HARDIN	1068	373	54151
0420643001	ESTATE OF N D WILLIAMS, DECEASED	KILRUSH PETROLEUM, INC	Private Leasehold	1/01/1996	TEXAS	HARDIN	1068	391	54154
0420645000	PICA INVESTMENT VENTURE	PENWELL ENERGY INC	Private Leasehold	7/20/1998	TEXAS	HARDIN	1156	526	76726
0612656000	PICA INVESTMENT VENTURE	HS RESOURCES INC	Overriding Royalty Lease	8/21/2000	TEXAS	HARDIN	1240	323	95374
0612657001	PICA INVESTMENT VENTURE	HS RESOURCES INC	Overriding Royalty Lease	8/21/2000	TEXAS	HARDIN	1240	317	95373
0612657002	ROGAS, BETTY JEAN, ET VIR	HS RESOURCES INC	Overriding Royalty Lease	9/12/2000	TEXAS	HARDIN	1249	338	97481
0612657003	COWART, DORIS	HS RESOURCES INC	Overriding Royalty Lease	9/12/2000	TEXAS	HARDIN	1249	340	97482
0612657004	GREER, JEANETTE M	HS RESOURCES INC	Overriding Royalty Lease	9/12/2000	TEXAS	HARDIN	1249	342	97483
0612657005	JOAN MOSELEY, INDVLY AND AS TRUSTEE U/W/O OF JOW LAWHON FOR JILL WYATT (FORMERLY JILL LAWHON) AND JUDY HOSCH	HS RESOURCES INC	Overriding Royalty Lease	9/12/2000	TEXAS	HARDIN	1249	346	97486




I, CONNIE BEYTON, COUNTY CLERK IN and for HARDIN COUNTY, TEXAS, do hereby certify that the foregoing is a true and correct copy as same appears on record in my office. Witness my hand and seal of office on:
 CONNIE BEYTON, COUNTY CLERK
 Hardin County, Texas
 By Deputy: *[Signature]*

Leases									
Agmt No.	Grantor / Lessor	Grantee / Lessee	Agmt Type	Effec. Date	State	County	Book	Page	Rept./Regis.
0612657006	ROGAS, DAVID W	HS RESOURCES INC	Overriding Royalty Lease	9/14/2000	TEXAS	HARDIN	1249	348	97487
0612657007	ROBERTSON, ROBERT J	HIS RESOURCES INC	Overriding Royalty Lease	10/02/2000	TEXAS	HARDIN	1249	344	97485
0612657008	ROBERTSON, OGDEN	HS RFSOURCFS INC	Overriding Royalty Lease	10/02/2000	TEXAS	HARDIN	1249	350	97488
0612657009	NAQUIN, MARY MINETTE	HIS RESOURCES INC	Overriding Royalty Lease	9/12/2000	TEXAS	HARDIN	1249	352	97489
0612657010	ROBERTSON, DENZIL	HS RFSOURCES INC	Overriding Royalty Lease	10/02/2000	TEXAS	HARDIN	1249	354	97490
0612657011	TERRACINA, GALE	HS RESOURCES INC	Overriding Royalty Lease	9/14/2000	TEXAS	HARDIN	1249	356	97491
0612657012	ROGAS, DAN W	HS RESOURCES INC	Overriding Royalty Lease	10/23/2000	TEXAS	HARDIN	1249	358	97492
0612658000	WHEELER, JAMES D	HIS RESOURCES INC	Overriding Royalty Lease	9/27/2000	TEXAS	HARDIN	1249	336	97480
0900593000	PAN AMERICAN PETROLEUM CORPORATION	CLINTON OIL COMPANY	Granted Mineral Lease	12/31/1969	TEXAS	HARDIN	N/A	N/A	Unknown
1001271000	BP AMERICA PRODUCTION COMPANY	SOUTHERN RESOURCES COMPANY	Granted Mineral Lease	5/17/2010	TEXAS	HARDIN	1777	134	2010-12989
1001301000	BP AMERICA PRODUCTION COMPANY	CENTURY EXPLORATION HOUSTON, INC	Granted Mineral Lease	2/16/2011	TEXAS	HARDIN	1807	670	2011-18607
1002827000	BP AMERICA PRODUCTION COMPANY	UNION GAS CORPORATION	Granted Mineral Lease	9/29/2011	TEXAS	HARDIN	1828	623	N/A
1006825000	ATLANTIC RICHFIELD COMPANY	JOE W ELSBURY	Granted Mineral Lease	2/01/1982	TEXAS	HARDIN	748	228	N/A
1006990000	ATLANTIC RICHFIELD COMPANY	TEXAKOTA OIL COMPANY	Granted Mineral Lease	2/02/1989	TEXAS	HARDIN	883	215	3566
1009654000	ATLANTIC RICHFIELD COMPANY	NORMAN A BOCK AND JULIAN EVANS	Granted Mineral Lease	6/27/1969	TEXAS	HARDIN	549	433	72198
1010761000	ATLANTIC RICHFIELD COMPANY	ELSBURY PRODUCTION INC	Granted Mineral Lease	8/17/1986	TEXAS	HARDIN	836	609	84267
1011132000	AMERICAN REPUBLICS CORPORATION	HOUSTON OIL COMPANY OF TEXAS	Granted Mineral Lease	2/17/1948	TEXAS	HARDIN	195	619	N/A
1011134000	ATLANTIC RICHFIELD COMPANY	SKYLAR & PHILLIPS OIL CO	Granted Mineral Lease	4/01/1975	TEXAS	HARDIN	618	170	100906
1011135000	ATLANTIC RICHFIELD COMPANY	NORMAN A BOCK AND DOUGLAS E BACON	Granted Mineral Lease	7/21/1976	TEXAS	HARDIN	635	488	N/A



I, CONNIE BECKON, COUNTY CLERK IN and for HARDIN COUNTY, TEXAS, do hereby certify that the foregoing is a true and correct copy as same appears on record in my office. Witness my hand and seal of office on
 CONNIE BECKON, COUNTY CLERK
 Hardin County, Texas
 By Deputy, *Angie Baker*

Leases									
Agmt No.	Grantor / Lessor	Grantee / Lessee	Agmt Type	Effec. Date	State	County	Book	Page	Rept./Regis.
1011136000	ATLANTIC RICHFIELD COMPANY	NORMAN A BOCK AND DOUGLAS E BACON	Granted Mineral Lease	9/01/1981	TEXAS	HARDIN	746	233	47542
1011137000	ATLANTIC RICHFIELD COMPANY	MURPHY OIL USA INC	Granted Mineral Lease	11/19/1986	TEXAS	HARDIN	837	700	84781
1011139000	ATLANTIC RICHFIELD COMPANY	MURPHY OIL USA INC	Granted Mineral Lease	11/19/1986	TEXAS	HARDIN	837	653	84767
1011141000	ATLANTIC RICHFIELD COMPANY	MURPHY OIL USA INC	Granted Mineral Lease	11/19/1986	TEXAS	HARDIN	837	658	84768
1011142000	ATLANTIC RICHFIELD COMPANY	HANSON ENERGY COMPANY	Granted Mineral Lease	2/05/1984	TEXAS	HARDIN	800	730	68479
1011145000	ATLANTIC RICHFIELD COMPANY	MURPHY OIL USA INC	Granted Mineral Lease	11/19/1986	TEXAS	HARDIN	837	716	84784
1011148000	ATLANTIC RICHFIELD COMPANY	MURPHY OIL USA INC	Granted Mineral Lease	11/19/1986	TEXAS	HARDIN	837	711	84783
1011152000	ATLANTIC RICHFIELD COMPANY	INTERNATIONAL NUCLEAR CORPORATION	Granted Mineral Lease	2/06/1970	TEXAS	HARDIN	554	528	73902
1011155000	AMOCO PRODUCTION COMPANY	TERRA RESOURCES INC	Granted Mineral Lease	4/29/1988	TEXAS	HARDIN	858	702	94706
1011215000	ATLANTIC RICHFIELD COMPANY	MURPHY OIL USA INC	Granted Mineral Lease	11/19/1986	TEXAS	HARDIN	837	739	N/A
1011217000	ATLANTIC RICHFIELD COMPANY	MURPHY OIL USA INC	Granted Mineral Lease	11/19/1986	TEXAS	HARDIN	867	684	84775
1011218000	ATLANTIC RICHFIELD COMPANY	MURPHY OIL USA INC	Granted Mineral Lease	11/19/1986	TEXAS	HARDIN	837	764	84796
1011219000	ATLANTIC RICHFIELD COMPANY	MURPHY OIL USA INC	Granted Mineral Lease	10/01/1986	TEXAS	HARDIN	837	749	84793
1011417000	BP AMERICA PRODUCTION COMPANY	RADCO OPERATIONS LP	Granted Mineral Lease	5/08/2013	TEXAS	HARDIN	1897	737	38494
1012150000	BP AMERICA PRODUCTION COMPANY	CENTURY EXPLORATION HOUSTON, LLC	Granted Mineral Lease	7/03/2013	TEXAS	HARDIN	1901	828	39395
1012401000	BP AMERICA PRODUCTION COMPANY	CENTURY EXPLORATION HOUSTON, LLC	Granted Mineral Lease	8/12/2013	TEXAS	HARDIN	1907	480	40538
1012413000	BP AMERICA PRODUCTION COMPANY	SILVER OAK ENERGY PARTNERS	Granted Mineral Lease	7/01/2013	TEXAS	HARDIN	1907	1416	40680
1012980000	SILVER OAK ENERGY PARTNERS, LLC ET AL	BP AMERICA PRODUCTION COMPANY	Term Assignment	7/01/2013	TEXAS	HARDIN	N/A	N/A	2013-41337
1013037000	BP AMERICA PRODUCTION COMPANY	DAVIS HOLDINGS, LP	Granted Mineral Lease	5/01/2014	TEXAS	HARDIN	1927	1119	2014-46079



I, CONNIE BECTON, COUNTY CLERK IN and for HARDIN COUNTY, TEXAS, do hereby certify that the foregoing is a true and correct copy as same appears on record in my office. Witness my hand and seal of office on 7/17/2014
 CONNIE BECTON, COUNTY CLERK
 Hardin County, Texas
 By Deputy: *Angie Baker*

Leases									
Agmt No.	Grantor / Lessor	Grantee / Lessee	Agmt Type	Effec. Date	State	County	Book	Page	Rept./Regis.
1502480000	BP AMERICA PRODUCTION COMPANY	LEP INVESTMENT FUND I LTD ET AL	Granted Mineral Lease	3/01/2017	TEXAS	HARDIN	N/A	N/A	2017-73281
1503329000	BP AMERICA PRODUCTION COMPANY	BLACK STONE ENERGY COMPANY LLC	Granted Mineral Lease	7/21/2017	TEXAS	HARDIN	N/A	N/A	2017-023054
1505991000	BP AMERICA PRODUCTION COMPANY	UNIT PETROLEUM COMPANY	Granted Mineral Lease	3/01/2018	TEXAS	HARDIN	N/A	N/A	2018-84159
1509737000	BP AMERICA PRODUCTION COMPANY	MAGNUM PRODUCING LP	Granted Mineral Lease	11/21/2017	TEXAS	HARDIN	N/A	N/A	2018-83040
1511182000	BP AMERICA PRODUCTION COMPANY	BEACON F&P RESOURCES, LLC	Granted Mineral Lease	2/18/2019	TEXAS	HARDIN	N/A	N/A	2019-93827
1511752000	BP AMERICA PRODUCTION COMPANY	LUCAS PETROLEUM GROUP INC	Granted Mineral Lease	11/13/2020	TEXAS	HARDIN	N/A	N/A	2020-109926
1511781000	BP AMERICA PRODUCTION COMPANY	SOUTHERN OIL OF LOUISIANA, LLC	Granted Mineral Lease	4/29/2021	TEXAS	HARDIN	N/A	N/A	2021-114479
1511811000	BP AMERICA PRODUCTION COMPANY	WHITEHEAD RESOURCES, LTD	Granted Mineral Lease	4/07/2022	TEXAS	HARDIN	N/A	N/A	2022-125264
AR031232000	ATLANTIC RICHFIELD COMPANY ET AL	TEXAKOTA OIL COMPANY	Granted Mineral Lease	12/31/1967	TEXAS	HARDIN	525	101	64821
ARDD0651000	MOBIL PRODUCING TEXAS & NEW MEXICO, INC	ATLANTIC RICHFIELD COMPANY	Granted Surface Lease	9/01/1987	TEXAS	HARDIN	855	707	93302
C031402000	STANOLIND OIL AND GAS COMPANY	THOMAS R GROHN, ET UX	Granted Mineral Lease	9/21/1955	TEXAS	HARDIN	N/A	N/A	Unknown
C042799000	PAN AMERICAN PETROLEUM CORPORATION	PAUL E WHITE, ET AL	Granted Surface Lease	6/16/1959	TEXAS	HARDIN	N/A	N/A	Unknown
C077257000	PAN AMERICAN PETROLEUM CORPORATION	A G ELLISON, ET UX	Granted Surface Lease	8/31/1970	TEXAS	HARDIN	N/A	N/A	Unknown
C084997000	AMOCO PRODUCTION COMPANY	J H RADLEY, ET AL	Granted Mineral Lease	11/01/1974	TEXAS	HARDIN	612	642	84997
C120102000	AMOCO PRODUCTION COMPANY	VENTURE NINE	Term Assignment	3/29/1988	TEXAS	HARDIN	858	77	N/A
C141653000	AMOCO PRODUCTION COMPANY	VENTURE 9	Granted Mineral Lease	12/01/1990	TEXAS	HARDIN	910	664	N/A
C171684000	BP AMERICA PRODUCTION COMPANY	UNION GAS CORPORATION	Granted Mineral Lease	12/01/2003	TEXAS	HARDIN	1423	874	N/A
C171726000	BP AMERICA PRODUCTION COMPANY	EBR PROPERTIES II LP	Granted Mineral Lease	5/26/2004	TEXAS	HARDIN	689	220	N/A
C174011000	VASAR RESOURCES, INC	DAVIS BROS LLC	Granted Mineral Lease	7/01/2001	TEXAS	HARDIN	1275	381	N/A




I, CONNIE BECTON, COUNTY CLERK IN and for HARDIN COUNTY, TEXAS, do hereby certify that the foregoing is true and correct copy as same appears on record in my office. Witness my hand and seal of office on:
 CONNIE BECTON, COUNTY CLERK
 Hardin County, Texas
 By Deputy *Angie Baker*

Leases									
Agmt No.	Grantor / Lessor	Grantee / Lessee	Agmt Type	Effec. Date	State	County	Book	Page	Rept./Regis.
C174022000	BP AMERICA PRODUCTION COMPANY	MD PETROLEUM INC	Granted Mineral Lease	5/01/2002	TEXAS	HARDIN	1327	186	N/A
C174026000	BP AMERICA PRODUCTION COMPANY	UNION GAS CORPORATION	Granted Mineral Lease	7/15/2002	TEXAS	HARDIN	1334	371	2002-6564
C174720000	H S RESOURCES	VASTAR RESOURCES INC	Term Assignment	11/30/2000	TEXAS	HARDIN	N/A	N/A	Unknown
C174778000	BP AMERICA PRODUCTION COMPANY	SANCHEZ OIL AND GAS CORP	Granted Mineral Lease	4/19/2003	TEXAS	HARDIN	1365	872	2003-12903
C174783000	BP AMERICA PRODUCTION COMPANY	SANCHEZ OIL AND GAS CORP	Granted Mineral Lease	6/03/2003	TEXAS	HARDIN	1373	444	2003-14329
C174784000	BP AMERICA PRODUCTION COMPANY	UNIT PETROLEUM COMPANY	Granted Mineral Lease	6/10/2003	TEXAS	HARDIN	1378	96	2003-15110
C183384000	BP AMERICA PRODUCTION COMPANY	FOUNDATION OIL COMPANY, INC	Granted Surface Lease	6/08/2004	TEXAS	HARDIN	1449	224	2004-5693
C183540000	BP AMERICA PRODUCTION COMPANY	FOUNDATION OIL COMPANY, INC	Granted Mineral Lease	6/01/2005	TEXAS	HARDIN	1506	511	2005-5317
C183547000	BP AMERICA PRODUCTION COMPANY	COBRA OIL AND GAS CORPORATION	Granted Mineral Lease	7/13/2005	TEXAS	HARDIN	1513	163	N/A
C185058000	BP AMERICA PRODUCTION COMPANY	COBRA OIL AND GAS CORPORATION	Granted Mineral Lease	9/14/2004	TEXAS	HARDIN	1463	369	2004-8409
C185060000	BP AMERICA PRODUCTION COMPANY	KERR-MCGEE OIL & GAS ONSHORE LP	Granted Mineral Lease	12/09/2004	TEXAS	HARDIN	N/A	N/A	Unknown
C185061000	BP AMERICA PRODUCTION COMPANY	KERR-MCGEE OIL & GAS ONSHORE LP	Granted Mineral Lease	12/07/2004	TEXAS	HARDIN	1485	477	N/A
C185062000	BP AMERICA PRODUCTION COMPANY	KERR-MCGEE OIL & GAS ONSHORE LP	Granted Mineral Lease	9/21/2004	TEXAS	HARDIN	1467	17	2004-9052
C185230000	BP AMERICA PRODUCTION COMPANY	UNION GAS CORPORATION	Granted Mineral Lease	1/13/2005	TEXAS	HARDIN	1488	152	2005-1802
C185944000	BP AMERICA PRODUCTION COMPANY	FOUNDATION OIL COMPANY, INC	Granted Mineral Lease	9/15/2005	TEXAS	HARDIN	1530	265	N/A
C185954000	BP AMERICA PRODUCTION COMPANY	MD PETROLEUM INC	Granted Mineral Lease	11/08/2005	TEXAS	HARDIN	1546	657	N/A
C185957000	BP AMERICA PRODUCTION COMPANY	UNION GAS CORPORATION	Granted Mineral Lease	11/10/2005	TEXAS	HARDIN	1530	884	2005-9646
C185960000	BP AMERICA PRODUCTION COMPANY	FOUNDATION OIL COMPANY, INC	Granted Mineral Lease	11/03/2005	TEXAS	HARDIN	1530	271	2005-9536
C185970000	BP AMERICA PRODUCTION COMPANY	UNION GAS CORPORATION	Granted Mineral Lease	11/10/2005	TEXAS	HARDIN	1530	890	2005-9648



I, CONNIE BEGON, COUNTY CLERK IN and for HARDIN COUNTY, TEXAS, do hereby certify that the foregoing is a true and correct copy as same appears on record in my office. Witness my hand and seal of office on
 CONNIE BEGON, COUNTY CLERK
 Hardin County, Texas
 By Deputy: *Angu Baker*

Leases									
Agmt No.	Grantor / Lessor	Grantee / Lessee	Agmt Type	Effec. Date	State	County	Book	Page	Rept./Regis.
C193230000	BP AMERICA PRODUCTION COMPANY	MD PETROLEUM INC	Granted Mineral Lease	5/10/2006	TEXAS	HARDIN	1566	287	2006-5496
C193239000	BP AMERICA PRODUCTION COMPANY	RPM EXPLORATION LTD	Granted Mineral Lease	5/18/2006	TEXAS	HARDIN	1560	77	2006-4472
C193620000	BP AMERICA PRODUCTION COMPANY	UNIT PETROLEUM CORPORATION	Granted Mineral Lease	7/20/2006	TEXAS	HARDIN	1573	114	2006-6734
C193637000	BP AMERICA PRODUCTION COMPANY	FOUNDATION OIL COMPANY, INC	Granted Mineral Lease	9/01/2006	TEXAS	HARDIN	1579	642	N/A
C193921000	BP AMERICA PRODUCTION COMPANY	FOUNDATION OIL COMPANY, INC	Granted Mineral Lease	12/05/2006	TEXAS	HARDIN	1597	717	N/A
C193934000	BP AMERICA PRODUCTION COMPANY	UNIT PETROLEUM COMPANY	Granted Mineral Lease	2/09/2007	TEXAS	HARDIN	1608	195	N/A
C194955000	BP AMERICA PRODUCTION COMPANY	GAHMER ASSET MANAGEMENT	Granted Mineral Lease	6/26/2007	TEXAS	HARDIN	1632	730	2007-6530
C199007000	BP AMERICA PRODUCTION COMPANY	KERR-MCGEE OIL & GAS ONSHORE LP	Granted Mineral Lease	1/13/2008	TEXAS	HARDIN	1664	105	2008-550
C199010000	BP AMERICA PRODUCTION COMPANY	KERR-MCGEE OIL & GAS ONSHORE LP	Granted Mineral Lease	1/16/2008	TEXAS	HARDIN	1666	475	2008-1048
C199450000	BP AMERICA PRODUCTION COMPANY	UNIT PETROLEUM CORPORATION	Granted Mineral Lease	8/04/2008	TEXAS	HARDIN	1696	259	2008-6635
C199479000	BP AMERICA PRODUCTION COMPANY	MD PETROLEUM INC	Granted Mineral Lease	4/02/2008	TEXAS	HARDIN	N/A	N/A	Unknown
C199722000	BP AMERICA PRODUCTION COMPANY	KERR-MCGEE OIL & GAS ONSHORE LP	Granted Mineral Lease	7/19/2008	TEXAS	HARDIN	1695	678	2008-6513
C199736000	BP AMERICA PRODUCTION COMPANY	FOUNDATION OIL COMPANY, INC	Granted Mineral Lease	12/01/2008	TEXAS	HARDIN	1711	544	2008-9800
C199740000	BP AMERICA PRODUCTION COMPANY	RADCO OPERATIONS LP	Granted Mineral Lease	2/11/2009	TEXAS	HARDIN	1734	191	2009-4564
C301555000	BP AMERICA PRODUCTION COMPANY	WHITE OAK ENERGY V LLC	Granted Mineral Lease	11/12/2009	TEXAS	HARDIN	1418	733	2013-38456
C301566000	BP AMERICA PRODUCTION COMPANY	CHOICE EXPLORATION INC	Granted Mineral Lease	6/01/2010	TEXAS	HARDIN	1777	447	2010-13050
C303965000	BP AMERICA PRODUCTION COMPANY	TEPEE PETROLEUM COMPANY, INC	Granted Mineral Lease	1/26/2010	TEXAS	HARDIN	1762	26	2010-9999
VR000923000	VASTAR RESOURCES, INC	CONOCO, INC	Granted Mineral Lease	1/27/1995	TEXAS	HARDIN	1040	890	46652
VR001319000	VASTAR RESOURCES, INC	NBB ENRGY PARTNERS I LP	Granted Mineral Lease	12/07/1995	TEXAS	HARDIN	1064	678	53215


 I, CONNIE DEYON, COUNTY CLERK IN and for HARDIN COUNTY, TEXAS, do hereby certify that the foregoing is a true and correct copy as same appears on record in my office, witness my hand and seal of office on 7-19-20
 CONNIE DEYON, COUNTY CLERK
 Hardin County, Texas
 By Deputy: *Angie Baker*

Leases									
Agmt No.	Grantor / Lessor	Grantee / Lessee	Agmt Type	Effec. Date	State	County	Book	Page	Rcpt./Regis.
VR001500000	VASTAR RESOURCES, INC	KILRUSH PETROLEUM, INC	Granted Mineral Lease	5/02/1996	TEXAS	HARDIN	1078	212	N/A
VR001583000	VASTAR RESOURCES, INC	FOUNDATION OIL COMPANY, INC	Granted Mineral Lease	8/07/1996	TEXAS	HARDIN	1091	218	N/A
VR002206000	ATLANTIC RICHFIELD COMPANY	DSTJ CORPORATION	Granted Mineral Lease	1/15/1991	TEXAS	HARDIN	911	352	13182
VR002243000	ATLANTIC RICHFIELD COMPANY	REDWALL MINING, INC	Granted Mineral Lease	12/22/2012	TEXAS	HARDIN	970	435	N/A
VR005752000	VASTAR RESOURCES, INC	HS RESOURCES INC	Granted Mineral Lease	9/14/2000	TEXAS	HARDIN	1245	39	96457



I, CONNIE BEGTON, COUNTY CLERK IN and for HARDIN COUNTY, TEXAS, do hereby certify that the foregoing is a true and correct copy as same appears on record in my office. Witness my hand and seal of office on:
 7-19-21
 CONNIE BEGTON, COUNTY CLERK
 Hardin County, Texas
 By Deputy *Angie Baker*

EXHIBIT "A-2"

Attached to and made a part of that certain Assignment and Bill of Sale from BP America Production Company, as Assignor, to BPX Operating Company, as Assignee, effective March 1, 2022

Mineral Interests									
Agmt No.	Grantor / Lessor	Grantee / Lessee	Agmt Type	Effec. Date	State	County	Book	Page	Rept./Regis.
0420382060	ATLANTIC RICHFIELD COMPANY	VASTAR RESOURCES, INC	Mineral Only	8/31/1926	TEXAS	HARDIN	105	66	N/A
0420383060	ATLANTIC RICHFIELD COMPANY	VASTAR RESOURCES, INC	Mineral Only	9/10/1926	TEXAS	HARDIN	105	116	N/A
0420384060	SINCLAIR OIL CORPORATION	ATLANTIC RICHFIELD COMPANY	Mineral Only	10/11/1927	TEXAS	HARDIN	108	561	N/A
0420385060	ATLANTIC RICHFIELD COMPANY	VASTAR RESOURCES, INC	Mineral Only	10/15/1927	TEXAS	HARDIN	108	600	N/A
0420386060	SINCLAIR OIL CORPORATION	VASTAR RESOURCES, INC	Mineral Only	11/25/1927	TEXAS	HARDIN	109	281	N/A
0420387060	SINCLAIR OIL CORPORATION	VASTAR RESOURCES, INC	Mineral Only	11/08/1928	TEXAS	HARDIN	113	44	N/A
0420388060	YOUNG, ELIZA	SINCLAIR OIL AND GAS COMPANY	Mineral Only	7/27/1929	TEXAS	HARDIN	115	32	N/A
0420389060	TEEL, J W, ET UX	SINCLAIR OIL AND GAS COMPANY	Mineral Only	8/26/1926	TEXAS	HARDIN	105	114	N/A
0420390060	TEEL, J W, ET UX	SINCLAIR OIL AND GAS COMPANY	Mineral Only	11/05/1926	TEXAS	HARDIN	106	50	N/A
0420391060	TEEL, MARY C	SINCLAIR OIL AND GAS COMPANY	Mineral Only	10/05/1926	TEXAS	HARDIN	104	629	N/A
0420392000	SIMMS, E F, ET AL	HIGGINS OIL AND FUEL COMPANY	Mineral Only	5/13/1911	TEXAS	HARDIN	43	34	N/A
0420392060	FAIRD, MADISON R	SINCLAIR OIL AND GAS COMPANY	Mineral Only	9/22/1926	TEXAS	HARDIN	104	627	N/A
0420393000	GILBERT, JOHN N ET AL	HIGGINS OIL AND FUEL COMPANY	Mineral and Surface	6/24/1902	TEXAS	HARDIN	9	191	N/A
0420394000	ATLANTIC RICHFIELD COMPANY	VASTAR RESOURCES, INC	Mineral Only	7/09/1902	TEXAS	HARDIN	9	251	N/A
0420395000	ATLANTIC RICHFIELD COMPANY	VASTAR RESOURCES, INC	Mineral and Surface	5/12/1911	TEXAS	HARDIN	56	329	N/A
0420396060	PIERCE, JAMES A, ET AL	SINCLAIR OIL AND GAS COMPANY	Mineral Only	11/02/1926	TEXAS	HARDIN	107	101	N/A
0420397000	HOUSTON-GALVESTON SYNDICATE	HIGGINS OIL AND FUEL COMPANY	Mineral Only	1/23/1904	TEXAS	HARDIN	31	204	N/A
0420398000	HAMILTON, NFI J. G, ET VIR	AMERICAN REPUBLICS CORPORATION	Mineral Only	11/22/1954	TEXAS	HARDIN	300	89	N/A
0420399000	BRITTON, W C, ET AL	SINCLAIR OIL AND GAS COMPANY, ET AL	Mineral Only	8/08/1956	TEXAS	HARDIN	336	489	N/A
0420400000	BRITTON W C, ET AL	SINCLAIR OIL AND GAS COMPANY, ET AL	Mineral Only	8/24/1956	TEXAS	HARDIN	338	284	N/A
0420401000	ASHE, S S, ET AL	HIGGINS OIL AND FUEL COMPANY	Mineral Only	6/02/1902	TEXAS	HARDIN	9	162	N/A
0420402000	ASBURY, R R	REPUBLIC PRODUCTION COMPANY	Mineral Only	10/18/1935	TEXAS	HARDIN	135	319	N/A
0420403000	LUDOVA A HOOKS	THE HIGGINS OIL AND FUEL COMPANY	Royalty	4/28/1902	TEXAS	HARDIN	7	636	N/A



I, CONNIE BECFON, COUNTY CLERK IN and for HARDIN COUNTY, TEXAS, do hereby certify that the foregoing is a true and correct copy as same appears on record in my office. Witness my hand and seal of office on: 7/19/22
 CONNIE BECFON, COUNTY CLERK
 Hardin County, Texas
 By Deputy: *Angie Baker*

Mineral Interests

Agmt No.	Grantor / Lessor	Grantee / Lessee	Agmt Type	Effec. Date	State	County	Book	Page	Rept./Regis.
0420404061	GUYNES, D A, ET UX	SINCLAIR OIL AND GAS COMPANY	Mineral and Surface	11/28/1927	TEXAS	HARDIN	109	280	N/A
0420405061	MADGE' I F, T W	SINCLAIR OIL AND GAS COMPANY	Mineral Only	12/23/1926	TEXAS	HARDIN	107	42	N/A
0420406061	ATLANTIC RICHFIELD COMPANY	VASTAR RESOURCES, INC	Mineral and Surface	8/14/1926	TEXAS	HARDIN	105	64	N/A
0420407061	ATLANTIC RICHFIELD COMPANY	VASTAR RESOURCES, INC	Mineral and Surface	11/05/1926	TEXAS	HARDIN	106	439	N/A
0420408061	SINCLAIR OIL CORPORATION	VASTAR RESOURCES, INC	Mineral and Surface	9/24/1926	TEXAS	HARDIN	104	622	N/A
0420409061	ATLANTIC RICHFIELD COMPANY	VASTAR RESOURCES, INC	Mineral and Surface	9/23/1926	TEXAS	HARDIN	104	621	N/A
0420410061	ATLANTIC RICHFIELD COMPANY	VASTAR RESOURCES, INC	Mineral and Surface	10/08/1926	TEXAS	HARDIN	104	624	N/A
0420411060	SINCLAIR OIL CORPORATION	VASTAR RESOURCES, INC	Mineral Only	9/14/1926	TEXAS	HARDIN	104	626	N/A
0420412061	ATLANTIC RICHFIELD COMPANY	VASTAR RESOURCES, INC	Mineral Only	8/25/1927	TEXAS	HARDIN	108	456	N/A
0420413061	SINCLAIR OIL CORPORATION	VASTAR RESOURCES, INC	Mineral and Surface	9/15/1927	TEXAS	HARDIN	108	457	N/A
0420414061	GILLESPIO B CLEM ET UX	SINCLAIR OIL AND GAS COMPANY	Mineral and Surface	10/25/1927	TEXAS	HARDIN	109	160	N/A
0420415061	GILCHREAS F J L I UX	SINCLAIR OIL AND GAS COMPANY	Mineral and Surface	11/14/1927	TEXAS	HARDIN	110	42	N/A
0420416061	GUYNLS D A ET UX	SINCLAIR OIL AND GAS COMPANY	Mineral and Surface	8/31/1929	TEXAS	HARDIN	115	30	N/A
0420417061	BYERLFY W I	SINCLAIR OIL AND GAS COMPANY	Mineral and Surface	8/30/1928	TEXAS	HARDIN	112	529	N/A
0420418060	HOUSTON OIL COMPANY	ATLANTIC RICHFIELD COMPANY	Mineral and Surface	10/29/1926	TEXAS	HARDIN	105	314	N/A
0420419060	TEEL, J W, F F UX	SINCLAIR OIL AND GAS COMPANY	Mineral and Surface	8/26/1926	TEXAS	HARDIN	105	118	N/A
0420420060	HOUSTON OIL COMPANY	ATLANTIC RICHFIELD COMPANY	Mineral and Surface	10/13/1959	TEXAS	HARDIN	N/A	N/A	Unknown
0420421060	ATLANTIC RICHFIELD COMPANY	VASTAR RESOURCES, INC	Mineral Only	10/13/1959	TEXAS	HARDIN	392	625	N/A
0420422060	ATLANTIC RICHFIELD COMPANY	VASTAR RESOURCES, INC	Mineral Only	4/12/1965	TEXAS	HARDIN	386	523	N/A
0420423060	ATLANTIC RICHFIELD COMPANY	VASTAR RESOURCES, INC	Mineral Only	12/06/1965	TEXAS	HARDIN	N/A	N/A	Unknown
0420424060	SINCLAIR OIL CORPORATION	VASTAR RESOURCES, INC	Mineral Only	11/21/1928	TEXAS	HARDIN	112	380	N/A



I, CONNIE BECTON, COUNTY CLERK in and for HARDIN COUNTY, TEXAS, do hereby certify that the foregoing is a true and correct copy as same appears on record in my office. Witness my hand and seal of office on:
 7/19/23
 CONNIE BECTON, COUNTY CLERK
 Hardin County, Texas
 By Deputy: *Angie Baker*

Mineral Interests

Agmt No.	Grantor / Lessor	Grantee / Lessee	Agmt Type	Effec. Date	State	County	Book	Page	Rept./Regis.
0420425060	ATLANTIC RICHFIELD COMPANY	VASTAR RESOURCES, INC	Mineral Only	12/05/1957	TEXAS	HARDIN	175	570	N/A
0420428060	ATLANTIC RICHFIELD COMPANY	VASTAR RESOURCES, INC	Mineral Only	10/28/1926	TEXAS	HARDIN	105	315	N/A
0420429060	SINCLAIR OIL CORPORATION	M C JORDAN	Mineral Only	11/06/1968	TEXAS	HARDIN	N/A	N/A	Unknown
0420430060	ATLANTIC RICHFIELD COMPANY	VASTAR RESOURCES, INC	Mineral Only	3/04/1920	TEXAS	HARDIN	84	247	N/A
0420431060	SINCLAIR OIL CORPORATION	VASTAR RESOURCES, INC	Mineral Only	10/28/1926	TEXAS	HARDIN	106	48	N/A
0420433060	ATLANTIC RICHFIELD COMPANY	VASTAR RESOURCES, INC	Mineral Only	4/12/1927	TEXAS	HARDIN	108	333	N/A
0420434060	SINCLAIR OIL CORPORATION	ATLANTIC RICHFIELD COMPANY	Mineral Only	4/06/1927	TEXAS	HARDIN	107	250	N/A
0420435060	ATLANTIC RICHFIELD COMPANY	VASTAR RESOURCES, INC	Mineral Only	8/15/1927	TEXAS	HARDIN	108	455	N/A
0420436061	SINCLAIR OIL CORPORATION	VASTAR RESOURCES, INC	Mineral and Surface	9/28/1926	TEXAS	HARDIN	104	587	N/A
0420437061	ATLANTIC RICHFIELD COMPANY	ATLANTIC RICHFIELD COMPANY	Mineral Only	4/10/1961	TEXAS	HARDIN	420	234	N/A
0420438060	ATLANTIC RICHFIELD COMPANY	VASTAR RESOURCES, INC	Mineral Only	6/06/1956	TEXAS	HARDIN	330	339	N/A
0420449060	HOUSTON OIL CO, ET AL	ATLANTIC RICHFIELD COMPANY	Mineral Only	6/06/1956	TEXAS	HARDIN	331	10	N/A
0420493060	HOWELL, CHARLES A	REPUBLIC PRODUCTION COMPANY	Mineral Only	11/06/1935	TEXAS	HARDIN	136	21	N/A
0420494060	MAILLOT, I C L	REPUBLIC PRODUCTION COMPANY	Mineral Only	10/22/1935	TEXAS	HARDIN	135	338	N/A
0420624061	ATLANTIC RICHFIELD COMPANY	ATLANTIC RICHFIELD COMPANY	Mineral and Surface	3/30/1917	TEXAS	HARDIN	75	147	N/A
0420625060	AMERICAN REPUBLICS CORPORATION	VASTAR RESOURCES, INC	Royalty	8/06/1914	TEXAS	HARDIN	69	254	N/A
0420625061	ATLANTIC RICHFIELD COMPANY	VASTAR RESOURCES, INC	Mineral and Surface	8/06/1914	TEXAS	HARDIN	N/A	N/A	Unknown
0420626061	ATLANTIC RICHFIELD COMPANY	ATLANTIC RICHFIELD COMPANY	Mineral Only	4/17/1907	TEXAS	HARDIN	46	571	N/A
0420629060	ATLANTIC RICHFIELD COMPANY	SINCLAIR OIL CORPORATION	Mineral Only	11/15/1916	TEXAS	HARDIN	135	323	N/A
0420631060	ATLANTIC RICHFIELD COMPANY	VASTAR RESOURCES, INC	Mineral Only	9/02/1920	TEXAS	HARDIN	N/A	N/A	Unknown
0420632060	ATLANTIC RICHFIELD COMPANY	VASTAR RESOURCES, INC	Mineral Only	3/06/1930	TEXAS	HARDIN	115	502	N/A
0420633060	SINCLAIR OIL CORPORATION	SINCLAIR OIL CORPORATION	Mineral Only	10/16/1935	TEXAS	HARDIN	135	276	N/A
0420634060	ATLANTIC RICHFIELD COMPANY	ATLANTIC RICHFIELD COMPANY	Mineral Only	9/03/1940	TEXAS	HARDIN	153	130	N/A
0420635060	AMERICAN REPUBLICS CORPORATION	VASTAR RESOURCES, INC	Mineral Only	11/20/1935	TEXAS	HARDIN	136	37	N/A
0420636060	ROBERT GIVEN	AMERICAN REPUBLICS CORPORATION	Mineral Only	6/20/1950	TEXAS	HARDIN	216	51	N/A
0420637060	ATLANTIC RICHFIELD COMPANY	VASTAR RESOURCES, INC	Mineral Only	1/25/1967	TEXAS	HARDIN	510	262	N/A



I, CONNIE BECTON, COUNTY CLERK IN and for HARDIN COUNTY, TEXAS, do hereby certify that the foregoing is a true and correct copy as same appears on record in my office. Witness my hand and seal of office on this 11th day of July, 2017.
 CONNIE BECTON, COUNTY CLERK
 Hardin County, Texas
 By Deputy: *[Signature]*

Mineral Interests


Agmt No.	Grantor / Lessor	Grantee / Lessee	Agmt Type	Effec. Date	State	County	Book	Page	Rept./Regis.
0421827002	BP AMERICA PRODUCTION COMPANY	SAMSON LONE STAR LIMITED PARTNERSHIP	Royalty	1/24/2006	TEXAS	HARDIN	1545	401	N/A
0421827002	BP AMERICA PRODUCTION COMPANY	SAMSON LONE STAR LIMITED PARTNERSHIP	Royalty	1/24/2006	TEXAS	HARDIN	1545	401	N/A
0423283060	ATLANTIC RICHFIELD COMPANY	VASTAR RESOURCES, INC	Mineral Only	11/13/1957	TEXAS	HARDIN	N/A	N/A	Unknown
0900562000	PAUL E WHITE	YOUNT-LEE OIL COMPANY	Mineral Only	7/31/1935	TEXAS	HARDIN	131	638	N/A
0900567000	ELIZA D MCGOWN	YOUNT-LEE OIL COMPANY	Mineral Only	7/31/1935	TEXAS	HARDIN	129	140	N/A
0900568001	MORROW, WRIGHT	STANOLIND OIL AND GAS CO	Mineral and Surface	7/31/1935	TEXAS	HARDIN	134	29	N/A
0900571000	F K DORNAK ET AL	YOUNT-LEE OIL COMPANY	Mineral Only	9/15/1933	TEXAS	HARDIN	125	245	N/A
0900573001	F H CARPENTER	YOUNT-LEE OIL COMPANY	Mineral Only	12/28/1932	TEXAS	HARDIN	134	29	N/A
0900574000	HAMMAN OIL COMPANY	YOUNT-LEE OIL COMPANY	Mineral Only	11/15/1932	TEXAS	HARDIN	121	366	N/A
0900575000	P C ROFMER	YOUNT-LEE OIL COMPANY	Mineral Only	11/16/1932	TEXAS	HARDIN	121	364	N/A
0900578000	MABEL WILKIN ET AL	YOUNT-LEE OIL COMPANY	Mineral Only	10/30/1930	TEXAS	HARDIN	N/A	N/A	Unknown
0900579000	JENNIE B WALLACE ET AL	YOUNT-LEE OIL COMPANY	Mineral Only	9/10/1930	TEXAS	HARDIN	117	198	N/A
0900580000	GIDDINGS STONE ET AL	YOUNT-LEE OIL COMPANY	Mineral Only	3/04/1930	TEXAS	HARDIN	116	108	N/A
0900581000	W B FLYNN	YOUNT-LEE OIL COMPANY	Mineral Only	1/29/1930	TEXAS	HARDIN	116	1	N/A
0900586000	THOS W MASILRSON	YOUNT-LEE OIL COMPANY	Mineral Only	6/14/1926	TEXAS	HARDIN	N/A	N/A	Unknown
0900587000	LYN OIL COMPANY	YOUNT-LEE OIL COMPANY	Mineral Only	5/21/1925	TEXAS	HARDIN	N/A	N/A	Unknown
0900589004	J A WILLIAMSON	YOUNT-LEE OIL COMPANY	Mineral Only	5/15/1933	TEXAS	HARDIN	N/A	N/A	Unknown
0900589004	I A WILLIAMSON	YOUNT-LEE OIL COMPANY	Mineral Only	5/15/1933	TEXAS	HARDIN	N/A	N/A	Unknown
0900590015	F H CARPENTER	YOUNT-LEE OIL COMPANY	Mineral Only	12/28/1932	TEXAS	HARDIN	134	49	N/A
0900603001	F H CARPENTER	YOUNT-LEE OIL COMPANY	Mineral Only	7/29/1933	TEXAS	HARDIN	N/A	N/A	Unknown
0901381000	CARRIE LOUISE BREATH KERN WOOD ET AL	GILLETTE HILL	Mineral Only	10/03/1941	TEXAS	HARDIN	155	472	N/A
0901399000	GILLETTE HILL	STANOLIND OIL AND GAS CO	Mineral Only	11/13/1941	TEXAS	HARDIN	161	408	N/A
0901485000	GILLETTE HILL	STANOLIND OIL AND GAS CO	Mineral Only	3/27/1942	TEXAS	HARDIN	161	410	N/A
0901520000	GILLETTE HILL	STANOLIND OIL AND GAS CO	Mineral Only	12/09/1941	TEXAS	HARDIN	161	409	N/A
0901586000	A C FELT	STANOLIND OIL AND GAS CO	Mineral Only	10/19/1942	TEXAS	HARDIN	160	191	N/A
0901814000	GEORGE A HILL, JR ET AL	STANOLIND OIL AND GAS CO	Mineral Only	7/27/1945	TEXAS	HARDIN	175	219	N/A



I, CONNIE BECTON, COUNTY CLERK IN and for HARDIN COUNTY, TEXAS, do hereby certify that the foregoing is a true and correct copy as same appears on record in my office. Witness my hand and seal of office on 7-19-22
 CONNIE BECTON, COUNTY CLERK
 Hardin County, Texas
 By Deputy *[Signature]*

Mineral Interests

Agmt No.	Grantor / Lessor	Grantee / Lessee	Agmt Type	Effec. Date	State	County	Book	Page	Rcpt./Regis.
0902225001	OLD OCEAN OIL CO	STANOLIND OIL AND GAS CO	Mineral and Surface	4/30/1954	TEXAS	HARDIN	113	131	N/A
0902227001	MACKEY, J T	J S ABERCROMBIE COMPANY	Royalty	10/18/1943	TEXAS	HARDIN	165	180	N/A
0902732001	J S ABERCROMBIE ET AL.	HARRISON OIL COMPANY ET AL.	Mineral Only	6/12/1934	TEXAS	HARDIN	144	255	N/A
0903530000	VIRGIL E BROWN AND WIFE PEARL MAE BROWN	PAN AMERICAN PETROLEUM CORPORATION	Mineral Only	11/16/1961	TEXAS	HARDIN	425	587	33625-A
0904896000	M J JOHNSON AND HIS WIFE PAULINE JOHNSON	PAN AMERICAN PETROLEUM CORPORATION	Mineral Only	5/11/1965	TEXAS	HARDIN	480	483	51710
0910117001	E V RICHARD	SALTMOUNT OIL COMPANY	Mineral Only	6/02/1938	TEXAS	HARDIN	144	637	N/A
0910118001	HIBBERT, R E	SALTMOUNT OIL COMPANY	Royalty	11/05/1951	TEXAS	HARDIN	242	282	N/A



I, CONNIE BECTON, COUNTY CLERK IN and for HARDIN COUNTY, TEXAS, do hereby certify that the foregoing is a true and correct copy as same appears on record in my office. Witness my hand and seal of office on: 7/19/28
 CONNIE BECTON, COUNTY CLERK
 Hardin County, Texas
 By Deputy: *Angie Baker*

EXHIBIT "B"

Attached to and made a part of that certain Assignment and Bill of Sale from BP America Production Company, as Assignor, to BPX Operating Company, as Assignee, effective March 1, 2022

Easements									
Agmt No.	Grantor / Lessor	Grantee / Lessee	Agmt Type	Effec. Date	State	County	Book	Page	Rcpt./Regis.
0420426061	ATLANTIC RICHFIELD COMPANY	ATLANTIC RICHFIELD COMPANY	Surface Only	6/01/1966	TEXAS	HARDIN	410	346	28600
0420432060	ATLANTIC RICHFIELD COMPANY	VASTAR RESOURCES, INC	Surface Only	5/06/1927	TEXAS	HARDIN	108	289	N/A
0420442058	SINCLAIR OIL CORPORATION	VASTAR RESOURCES, INC	Surface Only	1/31/1948	TEXAS	HARDIN	191	29	N/A
0420444058	ATLANTIC RICHFIELD COMPANY	VASTAR RESOURCES, INC	Surface Only	4/23/1969	TEXAS	HARDIN	543	560	N/A
0800140000	CARPENTER, F H, JR	STANOLIND OIL AND GAS CO	Surface Only	5/01/1948	TEXAS	HARDIN	196	271	N/A
AR015580000	CHAMPION PAPER AND FIBRE COMPANY	THE ATLANTIC REFINING COMPANY	Surface Agmt	12/28/1956	TEXAS	HARDIN	346	514	10323
AR016302000	HOUSTON OIL COMPANY OF TEXAS	SUN PIPE LINE COMPANY	Easement / Right-of-Way	2/01/1944	TEXAS	HARDIN	N/A	N/A	Unknown
AR017083000	HOUSTON OIL COMPANY OF TEXAS	SUN PIPE LINE COMPANY	Easement / Right-of-Way	2/01/1944	TEXAS	HARDIN	N/A	N/A	Unknown
AR019841000	SINCLAIR OIL AND GAS COMPANY, ATLANTIC REFINING CO	GULF STATES UTILITIES COMPANY	Surface Agmt	6/22/1959	TEXAS	HARDIN	N/A	N/A	Unknown
AR041721000	SINCLAIR OIL AND GAS COMPANY	GULF STATES UTILITIES COMPANY	Easement / Right-of-Way	1/18/1960	TEXAS	HARDIN	N/A	N/A	Unknown
AR052573000	TEMPLE-EASTEX INCORPORATED	ATLANTIC RICHFIELD COMPANY	Surface Agmt	2/23/1985	TEXAS	HARDIN	N/A	N/A	Unknown
AR070003000	THE ATCHISON, TOPEKA AND SANTA FE RAILWAY COMPANY	SINCLAIR OIL AND GAS COMPANY	Easement / Right-of-Way	9/26/1967	TEXAS	HARDIN	N/A	N/A	Unknown
AR070492000	ARLEDGE, DAN MOODY	AMERICAN REPUBLICS CORPORATION, ET AL	Easement / Right-of-Way	7/21/1948	TEXAS	HARDIN	192	576	N/A
AR070493000	BLACKMON, HOWARD L AND WIFE, SYBLE	AMERICAN REPUBLICS CORPORATION AND HOUSTON OIL COMPANY	Easement / Right-of-Way	7/27/1948	TEXAS	HARDIN	192	562	N/A
AR070497000	BRITTONS, W C AND CRAVENS, N A	AMERICAN REPUBLICS CORPORATION AND HOUSTON OIL COMPANY	Easement / Right-of-Way	6/30/1948	TEXAS	HARDIN	192	579	N/A
AR070509000	GORE, LESLIE W AND WIFE, LUCILLE	AMERICAN REPUBLICS CORPORATION AND HOUSTON OIL COMPANY	Easement / Right-of-Way	8/18/1948	TEXAS	HARDIN	193	389	N/A
AR070512000	HARVILL, C B AND WIFE, BERNICE	AMERICAN REPUBLICS CORPORATION AND HOUSTON OIL COMPANY	Easement / Right-of-Way	7/01/1948	TEXAS	HARDIN	192	569	N/A
AR070512000	HARVILL, C B AND WIFE, BERNICE	SINCLAIR OIL AND GAS COMPANY	Easement / Right-of-Way	4/06/1960	TEXAS	HARDIN	401	437	N/A
AR070513000	HEFFNER, O D AND WIFE, MAY G	AMERICAN REPUBLICS CORPORATION AND HOUSTON OIL COMPANY	Easement / Right-of-Way	7/01/1948	TEXAS	HARDIN	192	575	N/A



I, CONNIE BECTON, COUNTY CLERK and for HARDIN COUNTY, TEXAS, do hereby certify that the foregoing is a true and correct copy as same appears on record in my office. Witness my hand and seal of office on
 CONNIE BECTON, COUNTY CLERK
 Hardin County, Texas
 By Deputy *Angie Baker*

Easements

Agmt No.	Grantor / Lessor	Grantee / Lessee	Agmt Type	Effec. Date	State	County	Book	Page	Rept./Regis.
AR070525000	JONES, J R AMD WIFE, VIVIAN	AMERICAN REPUBLICS CORPORATION AND HOUSTON OIL COMPANY	Easement / Right-of-Way	7/26/1948	TEXAS	HARDIN	192	571	N/A
AR070529000	KIRBY, MATTIE LEE	AMERICAN REPUBLICS CORPORATION, ET AL	Easement / Right-of-Way	7/22/1948	TEXAS	HARDIN	192	581	N/A
AR070529000	KIRBY, MATTIE LEE	SINCLAIR OIL AND GAS COMPANY	Easement / Right-of-Way	4/15/1960	TEXAS	HARDIN	401	438	N/A
AR070530000	KOCH, W A AND WIFE VERA	AMERICAN REPUBLICS CORPORATION AND HOUSTON OIL COMPANY	Easement / Right-of-Way	7/01/1948	TEXAS	HARDIN	192	580	N/A
AR070532000	LANDRY, GUS AND WIFE, WINNIE	AMERICAN REPUBLICS CORPORATION, ET AL	Easement / Right-of-Way	7/07/1948	TEXAS	HARDIN	192	564	N/A
AR070536000	MONIALVO, RUBERT AND WIFE, LAURA	AMERICAN REPUBLICS CORPORATION, ET AL	Easement / Right-of-Way	7/20/1948	TEXAS	HARDIN	192	567	N/A
AR070538000	PAINE, C A AND WIFE, FRANCES ANN	AMERICAN REPUBLICS CORPORATION, ET AL	Easement / Right-of-Way	7/08/1948	TEXAS	HARDIN	192	566	N/A
AR070542000	RICHARDSON, FLEICHER AND WIFE, MINNIE OLA	AMERICAN REPUBLICS CORPORATION, ET AL	Easement / Right-of-Way	7/26/1948	TEXAS	HARDIN	192	577	N/A
AR070543000	RICHARDSON, HENRY	AMERICAN REPUBLICS CORPORATION, ET AL	Easement / Right-of-Way	7/21/1948	TEXAS	HARDIN	192	565	N/A
AR070550000	HOUSTON OIL COMPANY OF TEXAS ET AL	STATE OF TEXAS	Easement / Right-of-Way	7/01/1938	TEXAS	HARDIN	N/A	N/A	Unknown
AR070559000	WILLIS, L J AND WIFE, LAVONIA	AMERICAN REPUBLICS CORPORATION AND HOUSTON OIL COMPANY	Easement / Right-of-Way	7/21/1948	TEXAS	HARDIN	192	561	N/A
AR070560000	L. A. YANKIE	AMERICAN REPUBLICS CORPORATION, ET AL	Easement / Right-of-Way	7/27/1950	TEXAS	HARDIN	216	191	N/A
C004014000	YOUNT-LEE OIL COMPANY	SUN PIPE LINE COMPANY	Easement / Right-of-Way	4/24/1935	TEXAS	HARDIN	N/A	N/A	Unknown
C004089000	YOUNT-LEE OIL COMPANY	CHARLES MCDOWELL & LIZZIE MCDOWELL	Surface Agmt	8/10/1925	TEXAS	HARDIN	N/A	N/A	Unknown
C004091000	YOUNT-LEE OIL COMPANY	CHRISTINE SYKES	Surface Agmt	8/21/1925	TEXAS	HARDIN	N/A	N/A	Unknown
C004145000	STANOLIND OIL AND GAS COMPANY	A M LEVRIER & JEWEL LEVRIER	Surface Agmt	4/14/1937	TEXAS	HARDIN	N/A	N/A	Unknown
C004160000	YOUNT-LEE OIL COMPANY	GULF STATES UTILITIES COMPANY	Easement / Right-of-Way	10/30/1929	TEXAS	HARDIN	N/A	N/A	Unknown
C006644000	HARDIN COUNTY, STATE OF TEXAS	STANOLIND OIL AND GAS CO	Easement / Right-of-Way	2/28/1939	TEXAS	HARDIN	N/A	N/A	Unknown
C012156000	STANOLIND OIL AND GAS COMPANY	EMPIRE PIPE LINE COMPANY	Easement / Right-of-Way	4/09/1946	TEXAS	HARDIN	N/A	N/A	Unknown
C013642000	STANOLIND OIL AND GAS COMPANY	R L CAMP	Surface Agmt	7/14/1947	TEXAS	HARDIN	N/A	N/A	Unknown



I, CONNIE BECTON, COUNTY CLERK IN and for HARDIN COUNTY, TEXAS, do hereby certify that the foregoing is a true and correct copy as same appears on record in my office. Witness my hand and seal of office on 7-19-20
 CONNIE BECTON, COUNTY CLERK
 Hardin County, Texas
 By Deputy *Angie Baker*

Easements

Agmt No.	Grantor / Lessor	Grantee / Lessee	Agmt Type	Effec. Date	State	County	Book	Page	Rept./Regis.
C014234000	STANOLIND OIL AND GAS COMPANY	SUN PIPE LINE COMPANY	Easement / Right-of-Way	12/18/1947	TEXAS	HARDIN	N/A	N/A	Unknown
C014423000	STANOLIND OIL AND GAS COMPANY	JW MARCONTELL	Surface Agmt	1/31/1948	TEXAS	HARDIN	N/A	N/A	Unknown
C018069000	STANOLIND OIL AND GAS COMPANY	GULF STATES UTILITILS COMPANY	Easement / Right-of-Way	7/12/1950	TEXAS	HARDIN	N/A	N/A	Unknown
C018832000	STANOLIND OIL AND GAS COMPANY	TRUNKLINE GAS COMPANY, LLC	Easement / Right-of-Way	1/19/1951	TEXAS	HARDIN	N/A	N/A	Unknown
C019737000	STANOLIND OIL AND GAS COMPANY	SUN PIPE LINE COMPANY	Easement / Right-of-Way	6/04/1951	TEXAS	HARDIN	N/A	N/A	Unknown
C019765000	STANOLIND OIL AND GAS COMPANY	CITIES SERVICE PIPE LINE COMPANY	Surface Agmt	6/14/1951	TEXAS	HARDIN	N/A	N/A	Unknown
C019979000	STANOLIND OIL AND GAS COMPANY	T H THERIOI	Surface Agmt	7/16/1951	TEXAS	HARDIN	N/A	N/A	Unknown
C020057000	STANOLIND OIL AND GAS COMPANY	D W THERIOT	Surface Agmt	8/01/1951	TEXAS	HARDIN	N/A	N/A	Unknown
C020119000	STANOLIND OIL AND GAS COMPANY	GULF REFINING COMPANY	Easement / Right-of-Way	7/20/1951	TEXAS	HARDIN	N/A	N/A	Unknown
C023322000	STANOLIND OIL AND GAS COMPANY	SUN PIPE LINE COMPANY	Easement / Right-of-Way	1/28/1952	TEXAS	HARDIN	N/A	N/A	Unknown
C023528000	STANOLIND OIL AND GAS COMPANY	MOSE J JOHNSON	Surface Agmt	7/18/1952	TEXAS	HARDIN	N/A	N/A	Unknown
C023663000	STANOLIND OIL AND GAS COMPANY	H CRABTREE	Surface Agmt	10/31/1952	TEXAS	HARDIN	N/A	N/A	Unknown
C023762000	STANOLIND OIL AND GAS COMPANY	J F NOLTE, ET UX, LUCY BROCKMAN NOLTE	Surface Agmt	2/13/1953	TEXAS	HARDIN	N/A	N/A	Unknown
C028339000	STANOLIND OIL AND GAS COMPANY	CITIES SERVICE PIPE LINE COMPANY	Easement / Right-of-Way	4/29/1954	TEXAS	HARDIN	N/A	N/A	Unknown
C029078000	STANOLIND OIL AND GAS COMPANY	THOMAS B BURCH	Surface Only	8/01/1955	TEXAS	HARDIN	N/A	N/A	Unknown
C032108000	STANOLIND OIL AND GAS COMPANY	ERNEST D ROACH	Surface Only	6/18/1956	TEXAS	HARDIN	N/A	N/A	Unknown
C036164000	PAN AMERICAN PETROLEUM CORPORATION	ARCHIE L JOHNSON	Surface Agmt	5/13/1957	TEXAS	HARDIN	N/A	N/A	Unknown
C036165000	PAN AMERICAN PETROLEUM CORPORATION	J B ELLISON	Surface Agmt	5/13/1957	TEXAS	HARDIN	N/A	N/A	Unknown
C036167000	PAN AMERICAN PETROLEUM CORPORATION	FRANCIS E BAKER, ET UX	Surface Agmt	5/01/1957	TEXAS	HARDIN	N/A	N/A	Unknown
C036168000	PAN AMERICAN PETROLEUM CORPORATION	FRANCIS E BAKER	Surface Agmt	5/01/1957	TEXAS	HARDIN	N/A	N/A	Unknown
C039568000	PAN AMERICAN PETROLEUM CORPORATION	STATE OF TEXAS	Easement / Right-of-Way	12/18/1957	TEXAS	HARDIN	N/A	N/A	Unknown
C039750000	PAN AMERICAN PETROLEUM CORPORATION	STATE OF TEXAS	Easement / Right-of-Way	4/21/1958	TEXAS	HARDIN	N/A	N/A	Unknown



I, CONNIE BECTON, COUNTY CLERK IN and for HARDIN COUNTY, TEXAS, do hereby certify that the foregoing is a true and correct copy as same appears on record in my office. Witness my hand and seal of office on 7/19/22
 CONNIE BECTON, COUNTY CLERK
 Hardin County, Texas
 By Deputy *Angie Baker*

Easements

Agmt No.	Grantor / Lessor	Grantee / Lessee	Agmt Type	Effec. Date	State	County	Book	Page	Rept./Regis.
C042564000	PAN AMERICAN PETROLLUM CORPORATION	TRUNKLINE GAS COMPANY, LLC	Easement / Right-of-Way	4/28/1959	TEXAS	HARDIN	N/A	N/A	Unknown
C043129000	PAN AMERICAN PETROLEUM CORPORATION	TOWN OF SOUR LAKE, TEXAS	Easement / Right-of-Way	2/18/1960	TEXAS	HARDIN	N/A	N/A	Unknown
C047234000	PAN AMERICAN PETROLEUM CORPORATION	UNITED GAS PIPE LINE COMPANY	Easement / Right-of-Way	5/06/1960	TEXAS	HARDIN	N/A	N/A	Unknown
C047380000	PAN AMERICAN PETROLEUM CORPORATION	GULF STATES UTILITIES COMPANY	Easement / Right-of-Way	8/08/1960	TEXAS	HARDIN	N/A	N/A	Unknown
C047433000	PAN AMERICAN PETROLEUM CORPORATION	HARDIN-JEFFERSON CONSOLIDATED ISD	Surface Agmt	9/13/1960	TEXAS	HARDIN	N/A	N/A	Unknown
C047783000	PAN AMERICAN PETROLEUM CORPORATION	DILLA GRIFFEN	Surface Agmt	3/08/1961	TEXAS	HARDIN	N/A	N/A	Unknown
C058541000	PAN AMERICAN PETROLEUM CORPORATION	JORDAN, M C	Surface Agmt	3/05/1964	TEXAS	HARDIN	N/A	N/A	Unknown
C058650000	PAN AMERICAN PETROLEUM CORPORATION	J W JAMISON, SR	Surface Agmt	5/22/1964	TEXAS	HARDIN	N/A	N/A	Unknown
C066089000	PAN AMERICAN PETROLLUM CORPORATION	GULF STATES UTILITIES COMPANY	Easement / Right-of-Way	9/30/1965	TEXAS	HARDIN	N/A	N/A	Unknown
C066382000	SUN OIL COMPANY	PAN AMERICAN PETROLEUM CORPORATION	Easement / Right-of-Way	4/14/1966	TEXAS	HARDIN	498	404	57198
C066609000	PAN AMERICAN PETROLLUM CORPORATION	STATE OF TEXAS	Easement / Right-of-Way	12/13/1966	TEXAS	HARDIN	N/A	N/A	Unknown
C071873000	PAN AMERICAN PETROLEUM CORPORATION	HUMBLE PIPELINE COMPANY	Surface Agmt	7/07/1969	TEXAS	HARDIN	N/A	N/A	Unknown
C091452000	AMOCO PRODUCTION COMPANY	THE TEXAS PIPE LINE COMPANY	Easement / Right-of-Way	7/22/1975	TEXAS	HARDIN	N/A	N/A	Unknown
C097716000	AMOCO PRODUCTION COMPANY	GULF STATES UTILITIES COMPANY	Easement / Right-of-Way	5/30/1979	TEXAS	HARDIN	N/A	N/A	Unknown
C100401000	AMOCO PRODUCTION COMPANY	UNITED TEXAS TRANSMISSION COMPANY	Easement / Right-of-Way	8/04/1980	TEXAS	HARDIN	N/A	N/A	Unknown
C106257001	MARATHON PAVING AND UTILITY CONSTRUCTORS, INC	AMOCO PRODUCTION COMPANY	Easement / Right-of-Way	4/29/1981	TEXAS	HARDIN	733	542	N/A
C106257002	MARATHON PAVING AND UTILITY CONSTRUCTORS, INC	AMOCO PRODUCTION COMPANY	Easement / Right-of-Way	11/11/1981	TEXAS	HARDIN	744	358	N/A
C109619000	AMOCO PRODUCTION COMPANY	SANTA FE ENERGY COMPANY	Easement / Right-of-Way	1/16/1984	TEXAS	HARDIN	N/A	N/A	Unrecorded
C113965000	AMOCO PRODUCTION COMPANY	CITY OF SOUR LAKE TEXAS	Easement / Right-of-Way	3/13/1986	TEXAS	HARDIN	N/A	N/A	Unknown



I, CONNIE BECTON, COUNTY CLERK IN and for HARDIN COUNTY, TEXAS, do hereby certify that the foregoing is a true and correct copy as same appears on record in my office. Witness my hand and seal of office on 7/19/22
 CONNIE BECTON, COUNTY CLERK
 Hardin County, Texas
 By Deputy *Angie Baker*

Easements

Agmt No.	Grantor / Lessor	Grantee / Lessee	Agmt Type	Effec. Date	State	County	Book	Page	Rept./Regis.
C186592000	AMOCO PRODUCTION COMPANY	SUN PIPE LINE COMPANY	Easement / Right-of-Way	5/18/1993	TEXAS	HARDIN	N/A	N/A	Unknown
C191332000	AMOCO PRODUCTION COMPANY	MARK & CHRISTY CRAIGEN	Surface Agmt	5/01/1997	TEXAS	HARDIN	N/A	N/A	Unknown



I, CONNIE BECTON, COUNTY CLERK IN and for HARDIN COUNTY, TEXAS, do hereby certify that the foregoing is a true and correct copy as same appears on record in my office. Witness my hand and seal of office on 7/19/20
 CONNIE BECTON, COUNTY CLERK
 Hardin County, Texas
 By Deputy Angie Baker

Exhibit C

Defined Terms

“**Assumed Obligations**” means, less and except for the Retained Liabilities, all Liabilities to the extent attributable to the Assets or to the ownership, use, operation, maintenance or disposition thereof, whenever arising, including without limitation: (a) any and all Taxes that are the responsibility of the Assignee hereunder; (b) all Liabilities arising under or related to any Environmental Law; (c) all Third Party claims, demands, violations, actions, assessments, penalties, fines, costs, expenses, obligations or other Liabilities with respect to the ownership, operation or maintenance of any of the Oil and Gas Properties; and (d) all Liabilities arising out of, incident to or in connection with the accounting for, failure to pay or the incorrect payment to any royalty owner, overriding royalty owner, working interest owner or other interest holder under the Lands and/or units comprising a part of the Oil and Gas Properties

“**Closing**” means when the consummation of the transactions contemplated in the Contribution Agreement occurs.

“**Closing Date**” means the day when Closing occurs.

“**Consent**” means any consent, approval, notice or authorization that is required to be obtained, made or complied with for or in connection with the contribution, conveyance, assignment or transfer of any Asset, or any interest therein by the Assignor as contemplated by the Contribution Agreement or this Assignment.

“**Contract**” means any contract, agreement, indenture, note, bond, mortgage, deed of trust, loan, instrument, lease, license, security agreement, pooling agreement, unit agreement, operating agreement, commitment or other arrangement, understanding, undertaking, commitment or obligation, whether written or oral; provided that, Leases are not Contracts.


“**Environmental Laws**” means, as the same have been amended to the Closing Date, CERCLA; the Resource Conservation and Recovery Act, 42 U.S.C. § 6901 et seq.; the Federal Water Pollution Control Act, 33 U.S.C. § 1251 et seq.; the Clean Air Act, 42 U.S.C. § 7401 et seq.; the Hazardous Materials Transportation Act, 49 U.S.C. § 5101 et seq., the Toxic Substances Control Act, 15 U.S.C. §§ 2601 through 2629, the Oil Pollution Act, 33 U.S.C. § 2701 et seq., the Emergency Planning and Community Right to Know Act, 42 U.S.C. § 11001 et seq.; and the Safe Drinking Water Act, 42 U.S.C. §§ 300f through 300j, in effect as of the Closing Date, and all similar Laws in effect as of the Closing Date of any Governmental Authority having jurisdiction over the property in question addressing (a) pollution or pollution control, (b) protection of human health, natural resources, the environment or biological resources or (c) the disposal or Release or threat of Release of Hazardous Substances.

“**Excluded Assets**” means all right, title and interest in only those properties set forth on Schedule 1.1.

“**GAAP**” means those generally accepted accounting principles and practices that are recognized as such by the Financial Accounting Standards Board (or any generally recognized successor), applied in a consistent manner.

“**Governmental Authority**” means any (a) multinational, national, federal, tribal, provincial, territorial, state, regional, municipal, local or other government or any governmental or public department, court, tribunal, arbitral body, statutory body, commission, board, bureau or agency, (b) self-regulatory organization, regulatory authority, administrative tribunal or authority, (c) subdivision, agent, commission, board or authority of any of the foregoing or (d) quasi-governmental or private body exercising any regulatory, expropriation or taxing authority under or for the account of any of the foregoing

“**Hazardous Substances**” means any pollutant, contaminant, dangerous or toxic substance, hazardous or extremely hazardous substance or chemical, or otherwise hazardous material or waste defined as “hazardous waste”, “hazardous substance” or “hazardous material”



I, CONNIE BECTON, COUNTY CLERK in and for
HARDIN COUNTY, TEXAS do hereby certify that
the foregoing is a true and correct copy as same
appears on record in my office. Witness my hand
and seal of office on 7/19/22
CONNIE BECTON, COUNTY CLERK
Hardin County, Texas
By Deputy, *Angela Baker*

under applicable Environmental Laws, including chemicals, pollutants, contaminants, wastes, toxic substances, which are classified as hazardous, toxic, radioactive, or otherwise are regulated by, or form the basis for Damages or Liability under, any applicable Environmental Law including hazardous substances under CERCLA.

“Laws” means all laws (including common law), rules, regulations, statutes, codes, permits, licenses, certifications, decrees or standards imposed by any Governmental Authority, and any order, writs, injunctions, judgments, awards (including awards of any arbitrator), rulings, assessments, subpoenas, verdicts, decrees, settlements or findings from any Governmental Authority.

“Liabilities” means, with respect to any Person, all indebtedness, liabilities and obligations of such Person, whether matured or unmatured, liquidated or unliquidated, primary or secondary, direct or indirect, absolute, fixed or contingent, and whether or not required to be considered pursuant to GAAP.

“Person” means any individual, corporation, limited liability company, partnership (general or limited), joint venture, association, joint stock company, trust, or other entity or organization, unincorporated organization, executor, custodian, administrator or entity in a representative capacity, or Governmental Authority.

“Required Consent” means any Consent for which (a) the failure to obtain such Consent would cause any of the Assets or the assignment of the Assets affected thereby to the Assignee to be void or voidable, (b) the failure to obtain such Consent would cause the termination of a Lease or Conveyed Contract under the express terms thereof, (c) the holder of such Consent has objected in writing or refused in writing to grant such Consent prior to Closing, (d) the failure to obtain such Consent would be reasonably likely to result in any material Liability or result in damages to the Assignee after Closing or (e) the failure to obtain such Consent would materially impair the value, use, development or operation of the applicable Assets.



CONNIE BEETON, COUNTY CLERK and for
HARDIN COUNTY, TEXAS, do hereby certify that
the foregoing is a true and correct copy as same
appears on record in my office. Witness my hand
and seal of office on
7/19/22
CONNIE BEETON, COUNTY CLERK
Hardin County, Texas
By Deput: *Angie Becker*

Schedule 1.1

Attached to and made a part of that certain Assignment and Bill of Sale from BP America Production Company, as Assignor, to BPX Operating Company, as Assignee, effective March 1, 2022

Excluded Assets

Agmt No.	Grantor / Lessor	Grantee / Lessee	Agmt Type	Effec. Date	State	County	Book	Page	Rept./ Reg.
No Excluded Assets in Hardin County, Texas									



I, CONNIE BECTON, County Clerk in and for HARDIN COUNTY, TEXAS do hereby certify that the foregoing is a true and correct copy as same appears on record in my office. Witness my hand and seal of office on 7/19/22
 CONNIE BECTON, COUNTY CLERK
 Hardin County
 By Deputy *[Signature]*

2022-128450
 CONNIE BECTON
 COUNTY CLERK
 2022 Jul 19 at 08:47 AM
 HARDIN COUNTY, TEXAS
 By: AB, DEPUTY