

(e) all permits, licenses, servitudes, easements, rights-of-way, surface leases, other surface interests located in Missoula County, Montana and including those described on Exhibit B and, surface rights and all other rights to the extent appurtenant to or used or held for use in connection with the ownership, or operation, of the Oil and Gas Properties, the production, gathering, sale or disposal of Hydrocarbons or the production or disposal of water from the Oil and Gas Properties, including those described on Exhibit B (the "Easements"), subject in each case to receipt of any Required Consents, and all fee simple surface estates not described in (a) and (b) above to the extent appurtenant to or used or held for use in connection with the ownership, or operation, of the Oil and Gas Properties, the production, gathering, sale or disposal of Hydrocarbons or the production or disposal of water from the Oil and Gas Properties;

(f) any equipment, machinery, fixtures, improvements and other personal, movable and mixed property, whether operational or nonoperational, known or unknown, owned or leased, located on or used or held for use in connection with any of the Oil and Gas Properties, including well equipment, casing, tubing, pumps, motors, machinery, tanks, boilers, fixtures, compression equipment, flowlines, pipelines, gathering systems associated with the Wells, manifolds, and all pads, structures, buildings, materials, and other items used in the operation thereof, as of the Effective Time (all such items, along with those items in clause (h), collectively, the "Personal Property");

(g) to the extent effective as of the Closing Date, all Contracts, subject in each case to receipt of any Required Consents, that are binding on the Oil and Gas Properties or that relate to the ownership or operation of the Oil and Gas Properties (but only to the extent applicable to the Oil and Gas Properties), including operating agreements, unitization, pooling and communitization agreements, declarations and orders, area of mutual interest agreements, joint venture agreements, farmin and farmout agreements, exchange agreements, purchase and sale agreements and other Contracts in which the Assignor acquired interests in any other Assets, transportation agreements, agreements for the sale and purchase of Hydrocarbons and processing agreements (excluding any Leases and Contracts that are Excluded Assets, the "Conveyed Contracts");

(h) all files, records and data (including electronic data) or copies thereof in the possession of the Assignor to the extent related to the Assets, including: (i) lease files, land files, wells files, division order files, abstracts, title files, engineering and/or production files, non-interpretive maps, and accounting, legal and Tax records; (ii) AFEs, engineering records, non-interpretive reservoir information, daily drilling and completion plans and reports, and wellbore diagrams; (iii) marketing contracts; (iv) environmental files, reports and records; and (v) all geological or geophysical or other seismic or related technical data, information, or records relating to the Assets, to the extent transferable by Assignor without payment of additional consideration to a third party, together with all interpretations and analyses thereof (collectively, the "Records");

(i) any SCADA, measurement technology and any other automation systems, including meters and related telemetry on Wells, power lines, telephone and communication lines, and other appurtenances used or held for use in connection with any of the other Assets described herein;

(j) all Hydrocarbons in storage or existing at the Effective Time in stock tanks, pipelines and/or plants (including inventory) and produced from or attributable to the Oil and Gas Properties;

(k) all rights, claims and causes of action (including warranty and similar claims, indemnity claims and defenses and insurance claims) of the Assignor against Third Parties, arising on or after the Effective Time, and to the extent relating to (i) a casualty, condemnation, loss or other damage to the Assets which has not been fully repaired or replaced with substantially similar assets, (ii) the obligations assumed by the Assignee pursuant to this Agreement or (iii) with respect to which the Assignee has an obligation to indemnify the Assignor, before the Effective Time,

(l) all rights, benefits and obligations arising from or in connection with any gas imbalances on or after the Effective Time; and

(m) all trade credits, accounts receivable, notes receivable, take-or-pay amounts receivable, other receivables and all audit rights to the extent arising under any of the Conveyed Contracts or otherwise with respect to the Assets for any period from and after the Effective Time.

TO HAVE AND TO HOLD the Assets unto Assignee and its successors and assigns, forever, subject, however, to the terms and conditions in the Contribution Agreement and subject to the following terms and conditions:

1. Assignor's Title

(A) ASSIGNOR MAKES NO, AND DISCLAIMS ANY, REPRESENTATION OR WARRANTY, EXPRESS, IMPLIED, STATUTORY OR OTHERWISE, AS TO TITLE TO THE ASSETS AND ASSIGNEE (ON BEHALF OF ASSIGNEE AND ITS SUCCESSORS AND ASSIGNS) IRREVOCABLY WAIVES AND RELEASES FOR ALL PURPOSES ALL OBJECTIONS AND CLAIMS AGAINST ASSIGNOR OR ITS AFFILIATES ASSOCIATED WITH TITLE TO THE ASSETS.

(B) NOTWITHSTANDING ANYTHING HEREIN TO THE CONTRARY, ASSIGNEE FOREVER WAIVES, AND ASSIGNOR SHALL HAVE NO LIABILITY FOR ANY ACTUAL OR ALLEGED TITLE DEFECTS.

2. Disclaimers of Warranties

(A) ASSIGNEE ACKNOWLEDGES AND AGREES THAT, (I) THE ASSETS SHALL BE ASSIGNED AND CONVEYED FROM ASSIGNOR TO ASSIGNEE WITHOUT WARRANTY, EXPRESS, STATUTORY, IMPLIED OR OTHERWISE, (II) ASSIGNOR MAKES NO REPRESENTATION OR WARRANTY, EXPRESS, STATUTORY, IMPLIED OR OTHERWISE, WITH RESPECT TO THE ASSETS, AND (III) THE ASSETS SHALL BE ASSIGNED AND CONVEYED TO ASSIGNEE "AS-IS, WHERE-IS", AND WITH ALL FAULTS AND DEFECTS IN THEIR PRESENT CONDITION AND STATE OF REPAIR, WITHOUT RECOURSE.

(B) ASSIGNEE FURTHER ACKNOWLEDGES THAT: (X)(I) THE ASSETS HAVE BEEN USED FOR CRUDE OIL, NATURAL GAS, NATURAL GAS LIQUIDS, CONDENSATE AND/OR REFINED PRODUCT DRILLING AND/OR OPERATIONS AND FOR PROCESSING, GATHERING, TREATING, STORING AND TRANSPORTING SUCH SUBSTANCES, AND POSSIBLY FOR DISPOSING OF SUCH SUBSTANCES OR OTHER RELATED DELETERIOUS SUBSTANCES AND (II) PHYSICAL CHANGES IN THE ASSETS AND IN THE LANDS BURDENED THEREBY MAY HAVE OCCURRED AS A RESULT OF SUCH USES, (Y) THE ASSETS MAY INCLUDE BURIED PIPELINES, PITS, PONDS, TANK IMPOUNDMENTS, LANDFILLS, FOUNDATIONS AND OTHER FACILITIES AND EQUIPMENT, WHETHER OR NOT OF A SIMILAR NATURE, THE LOCATIONS OF WHICH MAY NOT BE READILY APPARENT BY A PHYSICAL INSPECTION OF THE ASSETS OR THE LANDS BURDENED THEREBY, AND (Z) THE ASSETS MAY BE CONTAMINATED WITH HARMFUL SUBSTANCES. ASSIGNOR HEREBY EXPRESSLY DISCLAIMS ANY AND ALL REPRESENTATIONS AND WARRANTIES WITH RESPECT TO THE ASSETS, EXPRESS, STATUTORY, IMPLIED OR OTHERWISE, INCLUDING, WITHOUT LIMITATION, AS TO (I) TITLE, (II) COMPLIANCE WITH LAWS, (III) STATUS OF FACILITIES, (IV) CAPACITY OF ANY PIPELINES OR GATHERING SYSTEMS, (V) EXISTENCE, QUALITY, QUANTITY OR RECOVERABILITY OF HYDROCARBONS AND OTHER SUBSTANCES, (VI) ABILITY TO PRODUCE, INCLUDING PRODUCTION OR DECLINE RATES, (VII) VOLUMES OF HYDROCARBONS UNDER CONTRACT WITH ANY PROCESSING PLANT AND ANY RELATED GATHERING SYSTEM, (VIII) FUTURE VOLUMES OF HYDROCARBONS, INERTS, PLANT PRODUCTS OR RESIDUE GAS TO BE PRODUCED FROM ANY WELLS OR GATHERED, TRANSPORTED, TREATED, STORED OR PROCESSED THROUGH ANY GATHERING SYSTEM OR THROUGH ANY PROCESSING PLANT, (IX) COSTS, EXPENSES, REVENUES, RECEIPTS, PRICES, ACCOUNTS RECEIVABLE OR ACCOUNTS PAYABLE, (X) CONTRACTUAL, ECONOMIC OR FINANCIAL INFORMATION AND DATA, (XI) FINANCIAL VIABILITY, INCLUDING PRESENT OR FUTURE VALUE OR ANTICIPATED INCOME OR PROFITS, (XII) ENVIRONMENTAL OR PHYSICAL CONDITION (SURFACE AND SUBSURFACE), (XIII) FEDERAL, STATE OR LOCAL INCOME

TAX OR OTHER TAX CONSEQUENCES, (XIV) ABSENCE OF PATENT OR LATENT DEFECTS, (XV) SAFETY, (XVI) STATE OF REPAIR, (XVII) MERCHANTABILITY, (XVIII) FITNESS FOR A PARTICULAR PURPOSE OR FOR ANY PURPOSE, (XIX) CONFORMITY TO MODELS OR SAMPLES OF MATERIALS, (XX) REDHIBITORY DEFECTS OR VICES, (XXI) ANY INFORMATION PROVIDED TO ASSIGNEE, AND ASSIGNEE (ON BEHALF OF ITS SUCCESSORS AND ASSIGNS) IRREVOCABLY WAIVES ANY AND ALL CLAIMS THEY MAY HAVE AGAINST ASSIGNEE OR ITS AFFILIATES ASSOCIATED WITH THE SAME.

(c) (I) ASSIGNOR MAKES NO, AND DISCLAIMS ANY, REPRESENTATION OR WARRANTY, EXPRESS, IMPLIED, STATUTORY OR OTHERWISE, AS TO COMPLIANCE WITH ENVIRONMENTAL LAWS, OR THE ENVIRONMENTAL OR PHYSICAL CONDITION OF THE ASSETS AND (II) ASSIGNEE (ON BEHALF OF ITS SUCCESSORS AND ASSIGNS) IRREVOCABLY WAIVES AND RELEASES FOR ALL PURPOSES ALL OBJECTIONS AND CLAIMS AGAINST ASSIGNOR OR ITS AFFILIATES ASSOCIATED WITH VIOLATIONS OF ENVIRONMENTAL LAW AND THE ENVIRONMENTAL OR PHYSICAL CONDITION OF THE ASSETS.

3. Assignee Assumed Obligations Subject to the terms of the Contribution Agreement, Assignee hereby assumes and agrees to fulfill, timely perform, pay and discharge (or cause to be fulfilled, timely performed, paid or discharged) all of the Assignee Assumed Obligations.

4. Agreements. This Assignment is made subject to and is burdened by the terms, covenants and conditions contained in all valid and subsisting Contracts, Leases, Easements and other instruments included in the definition of Assets that will be binding on Assignee following the date of this Assignment or otherwise burden the Assets, and Assignee agrees to be bound by and assume, fulfill, timely perform, pay and discharge all of the obligations arising thereunder.

5. Successors and Assigns. The terms, covenants and conditions contained in this Assignment are binding upon and inure to the benefit of the Parties and their respective successors and assigns, and such terms, covenants and conditions are covenants running with the land and with each subsequent transfer or assignment of the Assets or any part thereof

6. Subject to Contribution Agreement. This Assignment is made in accordance with and is subject to the terms, covenants and conditions contained in the Contribution Agreement, a copy of which can be obtained from Assignee at the above referenced address. The terms, covenants and conditions of the Contribution Agreement are incorporated herein by reference, and if there is a conflict between the provisions of the Contribution Agreement and this Assignment, the provisions of the Contribution Agreement shall control. Assignor and Assignee intend that the terms of the Contribution Agreement remain separate and distinct from, not merge into the terms and survive the delivery of this Conveyance to the extent provided for in the Contribution Agreement.

7. Counterparts. This Assignment may be executed in counterparts, each of which shall be deemed an original instrument, but all such counterparts together shall constitute but one agreement. No Party shall be bound until such time as all of the Parties have executed counterparts of this Assignment. To facilitate recordation or filing of this Assignment, each counterpart filed with a county or a federal, tribal, or state agency or office may contain only those portions of the Exhibits to this Assignment that describe property under the jurisdiction of that agency or office. Complete copies of this Assignment containing the entire Exhibits have been retained by Assignor and Assignee.

8. Amendments and Severability No amendments, waivers or other modifications of this Assignment will be effective or binding on either of the Parties unless the same are in writing, designated as an amendment or modification, and signed by both Parties. The invalidity of any one or more provisions of this Assignment will not affect the validity of this Assignment as a whole, and in case of any such invalidity, this Assignment will be construed as if the invalid provision had not been included herein.

9. Waiver of Compliance Any failure of Assignor, on the one hand, or Assignee, on the other hand, to comply with an obligation, covenant, agreement or condition contained in this Assignment may be expressly waived in writing by the non-failing Party, but, except as otherwise provided in this Assignment, such waiver or failure to insist upon strict compliance shall not operate as a waiver of, or estoppel with respect to, any subsequent or other failure.

EXECUTED on the day and year referenced in the acknowledgment on the respective signature pages, but effective as of the Effective Time.

ASSIGNOR

BP AMERICA PRODUCTION COMPANY

By: Shandy E. Robl
Name: Shandy E. Robl

Title: Attorney-in-Fact

STATE OF COLORADO §

§

COUNTY OF DENVER §

On this 24th day of April, 2022, before me appeared Shandy E. Robl, to me personally known, who, being by me duly sworn, did say that she is Attorney-in-Fact for BP AMERICA PRODUCTION COMPANY, a Delaware corporation, and that said instrument was signed on behalf of said corporation.

Given under my hand and seal this 25th day of April, 2022.


My Commission Expires:

November 1, 2022


Nichole Rothe
Notary Public, State of Colorado

Nichole Rothe
Name (Typed or Printed)

20184042789
Notary's Identification Number



ASSIGNEE
BPX OPERATING COMPANY

By: 
Name: Stephanie Gannaway
Title: Attorney in Fact

STATE OF COLORADO §


§

COUNTY OF DENVER §

On this 29th day of April, 2022, before me appeared Stephanie Gannaway to me personally known, who, being by me duly sworn, did say that she is Attorney-in-Fact of BPX OPERATING COMPANY, and that said instrument was signed on behalf of said corporation.

Given under my hand and seal this 29th day of April, 2022.

My Commission Expires:
November 1, 2022


Notary Public, State of Colorado

Nichole Rothe
Name (Typed or Printed)

20184042789
Notary's Identification Number




EXHIBIT "A-1"

Attached to and made a part of that certain Assignment and Bill of Sale from BP America Production Company, as Assignor, to BPX Operating Company, as Assignee, effective March 1, 2022

Leases
No Leases In Missoula County, Montana

EXHIBIT "A-2"

Attached to and made a part of that certain Assignment and Bill of Sale from BP America Production Company, as Assignor, to BPX Operating Company, as Assignee, effective March 1, 2022

Mineral Interests									
Agmt No.	Grantor / Lessor	Grantee / Lessee	Agmt Type	Date	State	County	Bk	Pg	Rept./ Regis.
1014683000	ATLANTIC RICHFIELD COMPANY	BP AMERICA PRODUCTION COMPANY	Mineral Only	11/14/2016	MONTANA	MISSOULA	978	953	201708095
Description									

T12N - R10W

Section 3: Lots 1-4, S4NW, S4
 Section 5: Lots 1, 7, SESE
 Section 11: N4, S4SE
 Section 12: S4SW
 Section 15: N4
 Section 15: N4, S4SE
 Section 17: SESE
 Section 20: E4SE
 Section 21: S4NW, S4SW
 Section 23: NW
 Section 23: NW
 Section 29: NE

* Elk Creek Barite
 ** Stinkingwater Barite

T14N - R10W

Section 11: Lots 1-6, S4NW, S4
 Section 11: Lots 1-4, S4NW, W4SW
 Section 5: Lots 1, 2, S4NE, SE
 Section 7: Lots 1-4, S4NW, E4
 Section 8: N4 lying northwest of Highway
 Section 11: All
 Section 12: W4NW, S4NW, N4SE, E4
 Section 13: All
 Section 15: E4
 Section 17: S4NW, S4NW
 Section 19: S4NW, S4NE, N4SE, N4SW
 Section 23: All
 Section 24: All
 Section 25: N4, SW
 Section 26: All
 Section 27: E4, SW
 Section 28: W4NW
 Section 33: S4NW, E4
 Section 34: S4NE, S4NE, N4SE, S4SW
 Section 35: All

T15N - R10W

Section 1: Lots 1-4, S4NW, S4
 Section 2: Lots 1-4, S4NW, N4SW, S4SW, SE
 Section 3: Lots 1-4, S4NW, S4
 Section 4: Lots 1-4, S4NW, N4SE, SE
 Section 5: Lots 1-9, S4NW, W4SW, S4SW
 Section 6: Lots 1-7, S4NW, S4NE, E4SW, SE
 Section 7: Lots 1-4, S4NW, E4
 Section 8: Lots 2, 3, SESE, S4SW, W4SE
 Section 9: Lots 2, 3, S4SW, S4NW, E4
 Section 10: W4NW
 Section 11: All
 Section 12: NW
 Section 13: All
 Section 15: All
 Section 17: N4, SE
 Section 18: NESE
 Section 19: Lots 2-4
 Section 23: All
 Section 24: All
 Section 25: All
 Section 30: Lots 1-4, E4NW, S4NE, W4SE
 Section 31: Lots 1-4, E4NW, E4
 Section 32: W4NW

T16N - R10W

Section 5: Lots 1-4, S4NW, E4SE
 Section 17: All
 Section 18: Lots 1-4, E4NW, E4
 Section 19: Lots 1-4, S4NW, E4
 Section 20: N4, SE, W4NE, SESE
 Section 21: All
 Section 22: N4NW, S4NE, S4
 Section 23: All
 Section 24: N4, SW
 Section 26: NW
 Section 27: All
 Section 28: S4SW
 Section 29: Lots 1-7, W4NW, N4NE, E4SE, SW
 Section 30: Lots 2-4, N4SE, N4SE
 Section 31: Lots 1, 4-10, S4NW, S4SW, S4SE, N4SE
 Section 32: Lots 1-4
 Section 33: Lots 1-5, N4NW, S4NW, S4
 Section 34: S4
 Section 35: NE, S4
 Section 35: W4NW, 1/2 interest in west 18' of W4NW

T12N - R15W

(remainder in Granite Co.)
 Section 1: Lots 2-4, S4NW, S4NE
 Section 2: Lots 1-4, S4NW, S4NE, N4SE, S4NE, SW
 Section 3: Lots 1, 2, S4NE, S4
 Section 4: Lots 3, 4, S4NW, S4
 Section 5: Lots 1-4, S4NW, S4
 Section 6: Lots 1-7, S4NW, S4NE, E4SW, SE
 Section 7: Lots 1-4, E4NW, E4
 Section 8: N4, N4SE
 Section 9: S4
 Section 10: W4NW, S4NW, N4NE
 Section 17: N4, N4SE, SW
 Section 19: Lots 1-4, E4NW, E4
 Section 20: S4NE, E4SE, S4NE, E4SW, S4SW
 Section 21: S4NW, S4
 Section 28: NW, SE
 Section 28: NE, SW (6 1/2% royalty reserved to County)
 Section 29: All
 Section 30: NE, S4SE
 Section 31: Lots 1-4, E4NW, E4
 Section 32: NW, S4NE, N4SW
 Section 37: All

T15N - R15W

Section 16: N4, W4NE north of county road
 Section 17: S4SW
 Section 19: Lots 1-4, E4NW, E4
 Section 20: N4SE
 Section 21: All
 Section 22: S4
 Section 23: S4
 Section 25: All
 Section 26: All
 Section 27: All
 Section 28: NE
 Section 31: Lots 3-5, N4SE, N4SE, SESE
 Section 33: All
 Section 34: NE, N4SE
 Section 35: All

T12H - R12W

Section 1: Lots 1-4, S $\frac{1}{2}$ N $\frac{1}{2}$, E $\frac{1}{2}$
 Section 2: S $\frac{1}{2}$ N $\frac{1}{2}$, W $\frac{1}{2}$ SW
 Section 3: Lots 1-4, S $\frac{1}{2}$ N $\frac{1}{2}$, S $\frac{1}{2}$
 Section 4: SW $\frac{1}{4}$, S $\frac{1}{2}$ NE, SE, N $\frac{1}{2}$ SW, S $\frac{1}{2}$ SW
 Section 5: Lots 1-4, N $\frac{1}{2}$, S $\frac{1}{2}$
 Section 6: Lots 1, 3, 5, 8-12
 Section 7: Lots 1-12
 Section 8: All
 Section 9: All
 Section 10: N $\frac{1}{2}$, SW
 Section 11: All
 Section 12: All
 Section 13: All
 Section 14: W $\frac{1}{2}$ N $\frac{1}{2}$, SENE, SE, SSW
 Section 15: All
 Section 16: N $\frac{1}{2}$
 Section 17: N $\frac{1}{2}$
 Section 18: Lots 1-12
 Section 19: Lots 1-12
 Section 20: Part of S $\frac{1}{2}$ north of River
 Section 21: N $\frac{1}{2}$
 Section 22: W $\frac{1}{2}$ N $\frac{1}{2}$
 Section 23: N $\frac{1}{2}$ S $\frac{1}{2}$ north of river
 Section 24: Portions of E $\frac{1}{2}$ N $\frac{1}{2}$ and S $\frac{1}{2}$ NE north of river
 Section 25: Portion north of River

T12N - R12W

Section 1: Lots 1-5, SW
 Section 2: Lots 1-3, N $\frac{1}{2}$ SW, E $\frac{1}{2}$ SW, SWSE
 Section 3: Lots 1-4, S $\frac{1}{2}$
 Section 4: Lots 1-4, N $\frac{1}{2}$ SW
 Section 5: Lots 1-4, S $\frac{1}{2}$
 Section 6: Lots 2, 3, E $\frac{1}{2}$ SW
 Section 7: All
 Section 8: NENE, S $\frac{1}{2}$ N $\frac{1}{2}$, N $\frac{1}{2}$ SW, NWSE
 Section 9: All
 Section 10: W $\frac{1}{2}$ SW, SW $\frac{1}{4}$, NE, S $\frac{1}{2}$
 Section 11: All
 Section 12: Lots 1-4, NW, NENE, S $\frac{1}{2}$ SW
 Section 13: Lots 1-4, N $\frac{1}{2}$
 Section 14: SE
 Section 15: All
 Section 16: All
 Section 17: All
 Section 18: NW, S $\frac{1}{2}$
 Section 19: All
 Section 20: All
 Section 21: S $\frac{1}{2}$ SW
 Section 22: S $\frac{1}{2}$ SW
 Section 23: All
 Section 24: N $\frac{1}{2}$ SW
 Section 25: Lots 1-4, N $\frac{1}{2}$
 Section 26: N $\frac{1}{2}$ SW, SENE, S $\frac{1}{2}$ NE, NENE, S $\frac{1}{2}$ SW
 Section 27: All
 Section 28: All
 Section 29: All
 Section 30: All
 Section 31: Lots 1-8, N $\frac{1}{2}$
 Section 32: Lots 1-8
 Section 33: Lots 1-12, E $\frac{1}{2}$ NE
 Section 34: E $\frac{1}{2}$ N $\frac{1}{2}$, N $\frac{1}{2}$ NE
 Section 35: Lots 1-12, N $\frac{1}{2}$

T12W-R12W

Section 1: Lots 1-4, S $\frac{1}{2}$ N $\frac{1}{2}$, S $\frac{1}{2}$
 Section 2: Lots 1-4, S $\frac{1}{2}$ N $\frac{1}{2}$, S $\frac{1}{2}$
 Section 3: Lots 1-8, SENE, N $\frac{1}{2}$ S $\frac{1}{2}$, SENE, SESE
 Section 4: Lots 1-4, E $\frac{1}{2}$ N $\frac{1}{2}$, E $\frac{1}{2}$
 Section 5: S $\frac{1}{2}$
 Section 6: All

T12N - R12W (continued)

Section 23: All
 Section 24: Lots 1-8, NW
 Section 25: Lots 1, 2, SWS $\frac{1}{2}$, N $\frac{1}{2}$ SW, ESE, N $\frac{1}{2}$ SE, N $\frac{1}{2}$
 Section 26: NE, S $\frac{1}{2}$ SE
 Section 27: Lots 1-6, E $\frac{1}{2}$ N $\frac{1}{2}$, NE, W $\frac{1}{2}$ SE
 Section 28: Lots 1, 5, E $\frac{1}{2}$ NE, W $\frac{1}{2}$ NW
 Section 29: Lots 1, 2, N $\frac{1}{2}$ SW, NW, E $\frac{1}{2}$
 Section 30: Lots 1-4, S $\frac{1}{2}$ N $\frac{1}{2}$, S $\frac{1}{2}$
 Section 31: S $\frac{1}{2}$
 Section 32: Lot 1, N $\frac{1}{2}$ SE, S $\frac{1}{2}$ SE, SW N $\frac{1}{2}$
 Section 33: W $\frac{1}{2}$ N $\frac{1}{2}$, N $\frac{1}{2}$ SW, NE, N $\frac{1}{2}$ SE
 Section 34: All
 Section 35: Lots 1, 2, 4, E $\frac{1}{2}$ NE, S $\frac{1}{2}$ SW, E $\frac{1}{2}$ SW, SE
 Section 36: Lots 1-4
 Section 37: Lots 1-4, E $\frac{1}{2}$ N $\frac{1}{2}$, E $\frac{1}{2}$
 Section 38: All
 Section 39: Lots 1, 2, N $\frac{1}{2}$ NW, S $\frac{1}{2}$ NE
 Section 40: Lots 1-4, S $\frac{1}{2}$ N $\frac{1}{2}$, S $\frac{1}{2}$

T12H - R12W (remainder in Granite County)

Section 1: Lots 1, 3, 4, S $\frac{1}{2}$ N $\frac{1}{2}$, SENE, S $\frac{1}{2}$
 Section 2: Lots 1-4, S $\frac{1}{2}$ N $\frac{1}{2}$, S $\frac{1}{2}$
 Section 3: Lots 1-4, S $\frac{1}{2}$ N $\frac{1}{2}$, N $\frac{1}{2}$ S $\frac{1}{2}$
 Section 4: Lots 4, 5

T12N - R12W

Section 1: Lots 1-12, S $\frac{1}{2}$
 Section 2: Lots 1-12, S $\frac{1}{2}$
 Section 3: Lots 1-12, NWSE, SW
 Section 4: Lots 1-10, E $\frac{1}{2}$ SE
 Section 5: Lots 1-12, S $\frac{1}{2}$
 Section 6: Lots 1, 2, 7-10, N $\frac{1}{2}$ SE
 Section 7: Lots 1-4, E $\frac{1}{2}$ N $\frac{1}{2}$, NE, W $\frac{1}{2}$ SE, SESE
 Section 8: NE, N $\frac{1}{2}$ SE, SENE, N $\frac{1}{2}$ SW
 Section 9: NW, N $\frac{1}{2}$ NE, SENE, SE, E $\frac{1}{2}$ SW
 Section 10: All
 Section 11: All
 Section 12: S $\frac{1}{2}$ N $\frac{1}{2}$, N $\frac{1}{2}$ SE, SW
 Section 13: All
 Section 14: S $\frac{1}{2}$
 Section 15: S $\frac{1}{2}$
 Section 16: S $\frac{1}{2}$
 Section 17: S $\frac{1}{2}$
 Section 18: All
 Section 19: All
 Section 20: All
 Section 21: All
 Section 22: All
 Section 23: All
 Section 24: SE
 Section 25: S $\frac{1}{2}$
 Section 26: W $\frac{1}{2}$ SE, SW
 Section 27: N $\frac{1}{2}$ SE
 Section 28: All
 Section 29: Lots 2-4, SENE, E $\frac{1}{2}$ SW, SE
 Section 30: Lots 1-4, E $\frac{1}{2}$ N $\frac{1}{2}$, S $\frac{1}{2}$
 Section 31: NE, SWSE, S $\frac{1}{2}$ SW
 Section 32: All
 Section 33: W $\frac{1}{2}$ NW, NE
 Section 34: All

T12H-R12W

Section 1: Lots 1-4, S $\frac{1}{2}$ N $\frac{1}{2}$, S $\frac{1}{2}$
 Section 2: Lots 3, 4, S $\frac{1}{2}$ SW
 Section 3: Lots 1-4, S $\frac{1}{2}$ N $\frac{1}{2}$, S $\frac{1}{2}$
 Section 4: Lots 1-8, S $\frac{1}{2}$ N $\frac{1}{2}$, N $\frac{1}{2}$ SE, SW
 Section 5: Lots 1-4, S $\frac{1}{2}$ N $\frac{1}{2}$, S $\frac{1}{2}$
 Section 6: Lots 1-5, 7, SENE, SENE, SWSE, SWSE

T121 - F121 (continued)

Section 8: 1/4
Section 10: N1/2W
Section 11: NW
Section 13: S1/2W, S1/2E
Section 19: Lots 1-4, E1/4W, E1/4
Section 20: W1/2W, S1/2W, W1/2SW, S1/2SW
Section 21: E1/2E, SE
Section 22: S1/2W, S1/2SW, E1/4W, E1/4
Section 25: E1/2W, W1/2SE, S1/2SE
Section 26: NW
Section 27: N1/2, SW, N1/2SE, SWSE
Section 28: All
Section 29: N1/2, SE, S1/2E, N1/2W
Section 30: Lots 1, 3, E1/4W, E1/4
Section 31: Lots 1-3, E1/4W, N1/2W, N1/2SE
Section 32: E1/2W, N1/2SW, S1/2E
Section 33: All
Section 34: S1/2W, N1/2SE, SW
Section 35: 3 acres in N1/2W

T121 - R121

Section 1: Lots 1-4, E1/4W, S1/2
Section 2: Lots 1-4, S1/2W, S1/2
Section 3: Lots 1-4, E1/4W, S1/2
Section 4: Lots 1-4, S1/2W, S1/2
Section 5: Lots 1-4, E1/4W, S1/2
Section 6: Lots 1-4, S1/2W, S1/2
Section 7: Lots 1-4, S1/2W, S1/2, N1/2SE, S1/2SE, N1/2SW
Section 8: All
Section 9: All
Section 10: All
Section 11: All
Section 12: All
Section 13: All
Section 14: All
Section 15: All
Section 16: All
Section 17: All
Section 18: Lots 1-4, E1/4W, S1/2
Section 19: Lots 1-4, E1/4W, S1/2
Section 20: All
Section 21: All
Section 22: E1/2
Section 23: All
Section 24: W1/2W, S1/2W, S1/2NE, S1/2
Section 25: All
Section 26: N1/2, SW, N1/2SE
Section 27: N1/2, SW, N1/2SE, S1/2SE
Section 28: All
Section 29: N1/2, SW, N1/2SE, SWSE
Section 30: Lots 1-4, E1/4W, S1/2
Section 31: Lots 1-4, E1/4W, S1/2
Section 32: N1/2, SW, N1/2SE, SWSE
Section 33: All
Section 34: All
Section 35: All

T121 - R121

Section 9: N1/2W, SE, E1/2W
Section 13: S1/2W, W1/2W, S1/2W, SWSE
Section 17: N1/2, SW, W1/2SE, S1/2SE
Section 18: SE
Section 19: E1/2
Section 20: All
Section 21: All

T15N - R15W (Continued)

Section 22: All
Section 23: All
Section 25: All
Section 26: N $\frac{1}{2}$ NW, E $\frac{1}{2}$ NW, W $\frac{1}{2}$ SE, E $\frac{1}{2}$ SW, SWSW
Section 27: All
Section 28: All
Section 29: All
Section 30: Lots 1-4, E $\frac{1}{2}$ N $\frac{1}{2}$, S $\frac{1}{2}$
Section 31: Lots 1-4, E $\frac{1}{2}$ N $\frac{1}{2}$, S $\frac{1}{2}$
Section 32: All
Section 33: All
Section 34: All
Section 35: All

T16N - R15W

Section 1: Lots 1-4, S $\frac{1}{2}$ N $\frac{1}{2}$, S $\frac{1}{2}$
Section 3: Lots 2-4, S $\frac{1}{2}$ N $\frac{1}{2}$, S $\frac{1}{2}$
Section 4: Lots 1-4, S $\frac{1}{2}$ N $\frac{1}{2}$
Section 5: Lots 1-4, S $\frac{1}{2}$ N $\frac{1}{2}$, E $\frac{1}{2}$ SW, N $\frac{1}{2}$ SE
Section 7: Lots 2-4, SE $\frac{1}{2}$ NW, E $\frac{1}{2}$ NE, N $\frac{1}{2}$ SE, SWSE
Section 10: NONE
Section 11: All
Section 12: NENW, W $\frac{1}{2}$ NE
Section 13: N $\frac{1}{2}$, SW, N $\frac{1}{2}$ SE, SWSE
Section 15: N $\frac{1}{2}$, SW, N $\frac{1}{2}$ SE, SESE
Section 21: All
Section 23: NENW, W $\frac{1}{2}$ NE, S $\frac{1}{2}$ N $\frac{1}{2}$, S $\frac{1}{2}$
Section 24: NONE
Section 25: All
Section 27: All
Section 29: NENW, NE, NESE, SWSE
Section 35: N $\frac{1}{2}$

T16N - R17W

Section 1: Lots 1-14, W $\frac{1}{2}$ SE, SW
Section 2: All
Section 25: N $\frac{1}{2}$, SE
Section 29: All
Section 31: Lots 1-3, E $\frac{1}{2}$ NW, NE, NESW

T17N - R17W

Section 1: Lots 3, 4, S $\frac{1}{2}$ NW, N $\frac{1}{2}$ SW, SWSW
Section 3: Lots 1-4, S $\frac{1}{2}$ N $\frac{1}{2}$, N $\frac{1}{2}$ SW, SWSW
Section 4: Lots 4, 5
Section 5: Lots 1-4, S $\frac{1}{2}$ N $\frac{1}{2}$
Section 7: NONE
Section 9: Lots 1-7, E $\frac{1}{2}$ NW, NE, N $\frac{1}{2}$ SE, NESW
Section 10: Lots 1-4, N $\frac{1}{2}$ S $\frac{1}{2}$
Section 11: Lots 1-7, E $\frac{1}{2}$ NW, NE, N $\frac{1}{2}$ SE, NESW
Section 14: Lots 1-7, E $\frac{1}{2}$ NW, NE, N $\frac{1}{2}$ SE, NESW
Section 15: Lots 1-8, E $\frac{1}{2}$
Section 23: N $\frac{1}{2}$
Section 25: Lots 2-4, S $\frac{1}{2}$ NW, SWNE, W $\frac{1}{2}$ SE, SW
Section 26: Lots 5, 6
Section 33: NE, N $\frac{1}{2}$ SE
Section 35: Lots 1-8, SESW

T18N - R17W

Section 1: Lots 1-4, S $\frac{1}{2}$ N $\frac{1}{2}$, S $\frac{1}{2}$
Section 2: Lots 2, 4, S $\frac{1}{2}$ N $\frac{1}{2}$, W $\frac{1}{2}$ SW, and, E $\frac{1}{2}$ SW, SE south of Blackfoot River
Section 3: Lots 1-4, S $\frac{1}{2}$ N $\frac{1}{2}$, S $\frac{1}{2}$
Section 4: Lots 1-3, S $\frac{1}{2}$ N $\frac{1}{2}$, NESE, SESW
Section 9: NW, S $\frac{1}{2}$ NE, S $\frac{1}{2}$

T13N - R17W (Continued)
 Section 10: N $\frac{1}{2}$ SW, S $\frac{1}{2}$ SW, SWSE
 Section 11: All
 Section 12: All
 Section 13: All
 Section 14: SWNW, E $\frac{1}{2}$ NW, NE, S $\frac{1}{2}$
 Section 22: Lots 1, 2, W $\frac{1}{2}$ NE
 Section 23: N $\frac{1}{2}$, E $\frac{1}{2}$ SE, NESW
 Section 24: NW, S $\frac{1}{2}$
 Section 25: All
 Section 28: SW
 Section 32: E $\frac{1}{2}$ NW, NE, N $\frac{1}{2}$ SE

T14N - R17W
 Section 1: Lots 1-4, S $\frac{1}{2}$ N $\frac{1}{2}$, S $\frac{1}{2}$
 Section 2: Lots 1-4, S $\frac{1}{2}$ N $\frac{1}{2}$, N $\frac{1}{2}$ SE, SESE, SWSW
 Section 3: Lots 1-4, S $\frac{1}{2}$ N $\frac{1}{2}$, S $\frac{1}{2}$
 Section 4: Lots 1-4
 Section 10: E $\frac{1}{2}$ NW, E $\frac{1}{2}$
 Section 11: All
 Section 12: All
 Section 13: All
 Section 14: All
 Section 15: NE, S $\frac{1}{2}$
 Section 21: All
 Section 22: All
 Section 23: All
 Section 24: All
 Section 25: W $\frac{1}{2}$, N $\frac{1}{2}$ NE, SWNE, SESE
 Section 25: SESE, N $\frac{1}{2}$ SE, SWSE (1/2 mineral interest reserved by a prior owner)
 Section 26: All
 Section 27: All
 Section 28: All
 Section 29: E $\frac{1}{2}$
 Section 32: S $\frac{1}{2}$ NW, SWNE, SE, NESW
 Section 33: All
 Section 34: All
 Section 35: All

T15N - R17W
 Section 23: W $\frac{1}{2}$, N $\frac{1}{2}$ NE, SWNE, SE
 Section 25: W $\frac{1}{2}$, E $\frac{1}{2}$ NE, SE
 Section 26: All
 Section 27: All
 Section 33: S $\frac{1}{2}$
 Section 35: W $\frac{1}{2}$ W $\frac{1}{2}$, S $\frac{1}{2}$ SW, S $\frac{1}{2}$ SE

T11N - R18W
 Section 19: Lot 4, SESE
 Section 29: S $\frac{1}{2}$
 Section 31: Lots 1-4, E $\frac{1}{2}$ W $\frac{1}{2}$, E $\frac{1}{2}$
 Section 32: SW
 Section 33: W $\frac{1}{2}$

T12N - R18W
 Section 5: Lots 1-4, SW
 Section 7: Lots 1-4, E $\frac{1}{2}$ W $\frac{1}{2}$, E $\frac{1}{2}$
 Section 11: W $\frac{1}{2}$, SE
 Section 13: SW, NW
 Section 14: SESE
 Section 17: NW, NWNE, N $\frac{1}{2}$ SW
 Section 19: Lots 1-7, SENW, S $\frac{1}{2}$ NE, SE, E $\frac{1}{2}$ SW
 Section 23: All
 Section 31: Lots 1-4, E $\frac{1}{2}$ W $\frac{1}{2}$

T14N - R19W (continued)

Section 8: NW, N3SW, E $\frac{1}{2}$
Section 9: N $\frac{1}{2}$ NW, S $\frac{1}{2}$ NW, SW
Section 15: N3NW, SW, E $\frac{1}{2}$
Section 23: NWSW, S $\frac{1}{2}$ SW, SWSE, E $\frac{1}{2}$ NE
Section 25: N3SW, S $\frac{1}{2}$ SW
Section 27: W $\frac{1}{2}$ SW

T11N - R20W

Section 5: Lots 6-14
Section 6: Lots 3, 4, SE
Section 8: Lots 1, 2, W $\frac{1}{2}$ NE
Section 28: S $\frac{1}{2}$ SE, S2SW
Section 32: SESE
Section 33: NW, W $\frac{1}{2}$ NE, SENE, N $\frac{1}{2}$ SE, SWSE, E $\frac{1}{2}$ SW, SWSW

T12N - R20W

Section 7: Lots 3, 4, E $\frac{1}{2}$ SW, S $\frac{1}{2}$ SE
Section 17: All
Section 19: Lots 1-4, E $\frac{1}{2}$ W $\frac{1}{2}$, E $\frac{1}{2}$
Section 20: E $\frac{1}{2}$ NW, NE
Section 21: All
Section 29: W $\frac{1}{2}$
Section 30: Lots 1-4, S $\frac{1}{2}$ NW, S2SW, E $\frac{1}{2}$
Section 31: Lots 1-4, S $\frac{1}{2}$ W $\frac{1}{2}$, E $\frac{1}{2}$

T13N - R20W

Section 18: Lots 1-4, E $\frac{1}{2}$ NW, W $\frac{1}{2}$ NE

T15N - R20W

Section 15: Lots 1-4, SWSW
Section 21: All
Section 27: W $\frac{1}{2}$, NE, NWSW, SESE
Section 29: All
Section 30: SENW, S $\frac{1}{2}$ NE, N $\frac{1}{2}$ SE, SESE, N3SW
Section 35: N $\frac{1}{2}$ NW, S $\frac{1}{2}$ NW

T11N - R21W

Section 1: Lots 1, 2, W $\frac{1}{2}$ SW
Section 2: Lots 2, 3, SENW, SWNE, N $\frac{1}{2}$ SE, S2SW, SW
Section 3: Lots 1-4, S $\frac{1}{2}$ NW, S $\frac{1}{2}$
Section 5: Lots 1-4, S $\frac{1}{2}$ NW, S $\frac{1}{2}$
Section 7: Lots 1-3, E $\frac{1}{2}$ NW, N3SW, E $\frac{1}{2}$
Section 9: All
Section 11: N $\frac{1}{2}$ NW, SENW, N $\frac{1}{2}$ SW

T12N - R21W

Section 19: Lots 1-4, E $\frac{1}{2}$ W $\frac{1}{2}$, NE, SWSE
Section 20: N $\frac{1}{2}$, NE
Section 21: NW, S $\frac{1}{2}$
Section 22: S $\frac{1}{2}$
Section 23: All
Section 24: SW
Section 25: All
Section 26: N $\frac{1}{2}$, SE, N $\frac{1}{2}$ SW, S2SW
Section 27: All
Section 28: N $\frac{1}{2}$, N $\frac{1}{2}$ S $\frac{1}{2}$, S2SW
Section 29: SENW, SWNE, E $\frac{1}{2}$ NE, NESE
Section 31: Lots 2-4, SENW, NESE, S $\frac{1}{2}$ SE
Section 33: SWNW, N3NW, N $\frac{1}{2}$ NE, SWNE, SWSE, S $\frac{1}{2}$ SW
Section 34: N $\frac{1}{2}$ W $\frac{1}{2}$, and 20 acres SENE, and 9.9 acres in SWNE
Section 35: N $\frac{1}{2}$, NWSE, N $\frac{1}{2}$ NESE
Section 36: All

T12N - R22W (continued)

Section 22: S4SW
Section 25: All
Section 29: N4NW, NE, NWSE, SESE
Section 27: N4
Section 28: N4NW
Section 33: NWNW, SENW, S4NE, SE, N4SW
Section 34: SE
Section 35: S4NE, S4, and portion N4NE
Section 36: E4NW, N4NE

T13N - R22W

Section 18: Lots 1-3, E4NW, NESW, NE
Section 19: NENE, S4NE, SE
Section 29: All
Section 31: Lots 1, 2, NWNW, N4NE, SENE, SE, NESW

T14N - R22W

Section 2: Lot 3, S4NW, N4SW
Section 3: SESE
Section 9: All
Section 11: All
Section 12: S4S4
Section 14: SWNW, E4NW, NE, S4
Section 15: All

T15N - R22W

Section 1: Lots 1-4, S4NW, S4
Section 7: NENW, E4SESW, E4
Section 11: All
Section 13: All
Section 17: NW, N4SW, SWSE
Section 19: Lots 1-4, E4W4, E4
Section 21: All
Section 23: All
Section 27: N4, SW

T16N - R22W

Section 21: All
Section 22: SWNW, N4SW, SWSW
Section 27: All

T11N - R23W

Section 3: Lots 1-4, S4NW, S4
Section 5: Lots 1-4, S4NW, S4
Section 7: Lots 1-4, E4W4
Section 9: All
Section 15: N4, W4SE
Section 17: All
Section 19: Lots 1-4, E4W4, E4
Section 21: All
Section 23: SWNW, W4SE, SESE, SW
Section 25: All
Section 27: N4NW, SWNW, NE, S4
Section 29: W4, W4NE, SE
Section 31: Lots 1-3, E4NW, NE, N4SE, SWSE
Section 33: All

T13N - R21W

Section 2: Lots 3, 4, E4NW, SW
Section 4: Lots 1-4, E4NW, SE, N4SW, SESE
Section 3: Lots 1-4, S4NW, S4
Section 4: Lots 1-4, E4NW, SW
Section 5: Lots 1-4, S4NW, S4
Section 7: Lots 2-4, SENW, NESW, E4
Section 10: N4, SE
Section 11: NW, S4SE, S4
Section 13: All
Section 14: S4NE, NWSE, NESW
Section 15: N4, SE, N4SW, S4SW
Section 17: NENE, S4W4, S4
Section 22: S4NE
Section 23: N4, NWSE

T14N - R21W

Section 4: S4SW
Section 5: SE
Section 7: Lots 2-4, SENW, E4SW, SE
Section 8: S4NW, S4
Section 9: All
Section 10: SW
Section 15: S4, SW
Section 17: All
Section 18: Lots 1-3, E4NW, W4NE, NENE
Section 19: Lots 1-4, E4W4, S4
Section 20: S4NW, E4SE, SW
Section 21: All
Section 22: W4W4, SWSE, S4
Section 26: SWNW, W4SE, E4SW, NWSE
Section 27: All
Section 28: All
Section 29: All
Section 30: Lots 1-3, E4NW, NE, N4SE, SESE
Section 31: Lot 3, NESW, NE, NWSE
Section 32: NWNW, SENW, NE, W4SE, SESE, NESW
Section 33: All
Section 34: NW, W4NE, NESW, SWSW
Section 35: SWNW, E4NW, S4

T15N - R21W

Section 5: W4NW, SWNE, E4NE, SE, NESW
Section 7: Lots 1-4, E4W4, E4
Section 9: W4NW, NE, S4
Section 13: W4SW, SESE
Section 15: SWNW, SENE, S4
Section 23: Lots 1-4, E4W4, W4SE, E4NE, NESE
Section 24: W4NE, NWSE, NESW

T12N - R23W

Section 5: Lots 1-7, S4NW, SWNE, W4SE, SW
Section 6: SESE
Section 7: Lots 1-4, E4W4, E4
Section 8: NWNW, SWSE, E4SE
Section 9: NWNW, S4NW, S4
Section 13: All
Section 15: W4, W4SE, SESE
Section 18: Lot 4, SESE, E4SE
Section 19: Lots 1-4, E4W4, E4
Section 20: E4NW, W4SE, NWSE
Section 21: All
Section 22: SENW, W4NW, W4NE
Section 23: All

T12W - R23W

Section 1: Lots 1-3, 5-7, SE1/4, SW1/4, W1/2SE
Section 2: NE1/4, NE
Section 13: Lots 1-4, NE1/4, S1/4NW, SW, W1/2E
Section 15: S1/4
Section 17: S1/4
Section 19: All
Section 21: N1/2, N1/4S1/4
Section 23: All
Section 25: Lots 1-3, NW, W1/2E, NW1/4, E1/4SW, NW1/4SW
Section 27: All
Section 29: NW1/4, S1/4
Section 31: All
Section 33: All
Section 35: All

T13N - R23W

Section 1: S1/4W, N1/4SW, SE1/4W
Section 2: SW
Section 3: Lots 1-4, S1/4N1/4, SE
Section 4: Lots 1-4
Section 5: Lots 1, 2, S1/4NE, SE
Section 9: All
Section 10: S1/4
Section 11: S1/4W, N1/4SW
Section 13: NE, NE1/2, SWSW
Section 14: S1/4
Section 15: N1/4N1/4, SW1/4, SE1/2, NE1/2E, NW1/4, S1/4S1/4

T14W - R23N (remainder in Mineral County)

Section 8: Lot 4, SE1/4, S1/4SE
Section 9: N1/2, W1/2E, SE1/4, SE
Section 11: E1/4
Section 13: SW1/4, NW1/4, E1/4N1/4, E1/4
Section 15: W1/2
Section 17: All
Section 19: Lots 1-6, E1/4W1/2, E1/4
Section 20: S1/4S1/4
Section 21: All
Section 23: SE1/4, S1/4
Section 25: N1/2, NE1/2, NW1/4, S1/4N1/4
Section 26: NW, NW1/4, N1/4SW
Section 27: NW1/4, NE
Section 29: NW1/4, NE
Section 31: NW1/4, SW1/4, SE1/4, NW1/4, S1/4S1/4
Section 34: W1/2E, SE1/4
Section 35: W1/4SW

T15W - R23W (remainder in Mineral County)

Section 1: NE
Section 3: All
Section 11: Lots 1-6, N1/4S1/4, N1/4
Section 13: Lots 1, 2, S1/4W, NE, S1/4
Section 23: All
Section 24: E1/4S1/4
Section 25: N1/4
Section 26: SW

T16N - R23W

Section 2: SE
Section 3: Lots 1-3, portion of Lot 4 and SW1/4, SE1/4, S1/4NE, S1/4
Section 5: Lots 1-6, S1/4W, portion of S1/4NE, portions of S1/4
Section 7: Lot 13

T16N - R23W (continued)

Section 8: N1/2, SE
Section 11: All
Section 15: E1/2SE, SW1/4, SW
Section 17: Lots 2-7, 9-11, NE1/4, E1/4NE, NW1/4, NE1/4E
Section 20: Lots 1, 2, NW1/4, S1/4NE, SE, W1/2
Section 21: Lot 1, E1/4NW1/4, SW, portions of NE1/4, S1/4W, SW1/4 lying West of County Road, portions of N1/2SE, SW1/4, W1/2SESE lying West of County Road, portion of NE1/4 lying East of County Road, 1.02 acre portion in W1/2SEK
Section 27: W1/4N1/4, W1/4S1/4W1/4, E1/4NW1/4, W1/4S1/4W

T17N - R23W

Section 11: All
Section 33: SE, E1/4SW, NW1/4
Section 34: Lot 2, SE1/4W

T18N - R24W

Section 1: Lots 1-6, S1/4N1/4, S1/4
Section 3: Lots 1-6, S1/4N1/4, S1/4
Section 11: All
Section 13: All
Section 15: N1/2, N1/4SE, SW1/4, SW
Section 23: NW1/4, NW1/4, E1/4W, NW1/4, S1/4S1/4, NE1/2E
Section 25: All
Section 27: NW, S1/4NE, NE1/4, S1/4
Section 35: All

T18N - R24W

Section 1: Lots 3-5, S1/4W, SW
Section 13: NE

T17N - R24W

Section 22: W1/2E, SE1/4
Section 23: SE
Section 24: S1/4W, SW1/4, W1/2E, SW

Lessor

Amacoda/Atlantic Richfield as Lessor

Lessee

Nicor Mineral Ventures, Inc.
Missoula County T13N-R14W, R2W
Section 15: N1/4NE1/4, N1/4SE
Section 20: E1/4

Commodity
Barite

Ernst W. Johnson
Missoula County T16N-R23W, NE1/4
Section 5: NW, N1/4SW

Alluvial Fill

EXHIBIT "B"

Attached to and made a part of that certain Assignment and Bill of Sale from BP America Production Company, as Assignor, to BPX Operating Company, as Assignee, effective March 1, 2022

Easements
No Easements In Missoula County, Montana

Exhibit C

Defined Terms

"Assumed Obligations" means, less and except for the Retained Liabilities, all Liabilities to the extent attributable to the Assets or to the ownership, use, operation, maintenance or disposition thereof, whenever arising, including without limitation: (a) any and all Taxes that are the responsibility of the Assignee hereunder; (b) all Liabilities arising under or related to any Environmental Law, (c) all Third Party claims, demands, violations, actions, assessments, penalties, fines, costs, expenses, obligations or other Liabilities with respect to the ownership, operation or maintenance of any of the Oil and Gas Properties; and (d) all Liabilities arising out of, incident to or in connection with the accounting for, failure to pay or the incorrect payment to any royalty owner, overriding royalty owner, working interest owner or other interest holder under the Lands and/or units comprising a part of the Oil and Gas Properties.

"Closing" means when the consummation of the transactions contemplated in the Contribution Agreement occurs.

"Closing Date" means the day when Closing occurs

"Consent" means any consent, approval, notice or authorization that is required to be obtained, made or complied with for or in connection with the contribution, conveyance, assignment or transfer of any Asset, or any interest therein by the Assignor as contemplated by the Contribution Agreement or this Assignment.

"Contract" means any contract, agreement, indenture, note, bond, mortgage, deed of trust, loan, instrument, lease, license, security agreement, pooling agreement, unit agreement, operating agreement, commitment or other arrangement, understanding, undertaking, commitment or obligation, whether written or oral, provided that, Leases are not Contracts.

"Environmental Laws" means, as the same have been amended to the Closing Date, CERCLA, the Resource Conservation and Recovery Act, 42 U.S.C. § 6901 et seq.; the Federal Water Pollution Control Act, 33 U.S.C. § 1251 et seq.; the Clean Air Act, 42 U.S.C. § 7401 et seq., the Hazardous Materials Transportation Act, 49 U.S.C. § 5101 et seq.; the Toxic Substances Control Act, 15 U.S.C. §§ 2601 through 2629; the Oil Pollution Act, 33 U.S.C. § 2701 et seq.; the Emergency Planning and Community Right to Know Act, 42 U.S.C. § 11001 et seq., and the Safe Drinking Water Act, 42 U.S.C. §§ 300f through 300j, in effect as of the Closing Date, and all similar Laws in effect as of the Closing Date of any Governmental Authority having jurisdiction over the property in question addressing (a) pollution or pollution control; (b) protection of human health, natural resources, the environment or biological resources or (c) the disposal or Release or threat of Release of Hazardous Substances

"Excluded Assets" means all right, title and interest in the minerals only set forth on Schedule 1.1

"GAAP" means those generally accepted accounting principles and practices that are recognized as such by the Financial Accounting Standards Board (or any generally recognized successor), applied in a consistent manner.

"Governmental Authority" means any (a) multinational, national, federal, tribal, provincial, territorial, state, regional, municipal, local or other government or any governmental or public department, court, tribunal, arbitral body, statutory body, commission, board, bureau or agency, (b) self-regulatory organization, regulatory authority, administrative tribunal or authority, (c) subdivision, agent, commission, board or authority of any of the foregoing or (d) quasi-governmental or private body exercising any regulatory, expropriation or taxing authority under or for the account of any of the foregoing.

"Hazardous Substances" means any pollutant, contaminant, dangerous or toxic substance, hazardous or extremely hazardous substance or chemical, or otherwise hazardous material or waste defined as "hazardous waste", "hazardous substance" or "hazardous material"

under applicable Environmental Laws, including chemicals, pollutants, contaminants, wastes, toxic substances, which are classified as hazardous, toxic, radioactive, or otherwise are regulated by, or form the basis for Damages or Liability under, any applicable Environmental Law including hazardous substances under CERCLA

"Laws" means all laws (including common law), rules, regulations, statutes, codes, permits, licenses, certifications, decrees or standards imposed by any Governmental Authority, and any order, writs, injunctions, judgments, awards (including awards of any arbitrator), rulings, assessments, subpoenas, verdicts, decrees, settlements or findings from any Governmental Authority.

"Liabilities" means, with respect to any Person, all indebtedness, liabilities and obligations of such Person, whether matured or unmatured, liquidated or unliquidated, primary or secondary, direct or indirect, absolute, fixed or contingent, and whether or not required to be considered pursuant to GAAP.

"Person" means any individual, corporation, limited liability company, partnership (general or limited), joint venture, association, joint stock company, trust, or other entity or organization, unincorporated organization, executor, custodian, administrator or entity in a representative capacity, or Governmental Authority.

"Required Consent" means any Consent for which (a) the failure to obtain such Consent would cause any of the Assets or the assignment of the Assets affected thereby to the Assignee to be void or voidable, (b) the failure to obtain such Consent would cause the termination of a Lease or Conveyed Contract under the express terms thereof, (c) the holder of such Consent has objected in writing or refused in writing to grant such Consent prior to Closing, (d) the failure to obtain such Consent would be reasonably likely to result in any material Liability or result in damages to the Assignee after Closing or (e) the failure to obtain such Consent would materially impair the value, use, development or operation of the applicable Assets.

Schedule 1.1

Attached to and made a part of that certain Assignment and Bill of Sale from BP America Production Company, as Assignor, to BPX Operating Company, as Assignee, effective March 1, 2022

Excluded Assets
No Assets Excluded In Missoula County, Montana

I certify this to be a true and correct copy
of the document on record in this office

Date: JUNE 24, 2022 SEAL

Tyler R. Gerpant Missoula County Recorder

By:  Deputy